TRANSPORTATION CORRIDOR OFFICIAL MAP

STATE PROJECT: 34839 (U-2579 & U-2579A)

WINSTON-SALEM NORTHERN BELTWAY
FORSYTH COUNTY

EASTERN SECTION FROM US 52 TO US 311

BOOK 1 OF 1

This map was prepared in accordance with G.S.136-44.50 Roadway Corridor Official Map Act. The design and right of way limits are preliminary and are subject to change during the development of final plans.

NORTH CAROLINA DEPARTMENT OF TRANSPORTATION

METRIC

TRANSPORTATION CORRIDOR OFFICIAL MAP	
STATE PROJECT NO. (WBS) 34839	
WINSTON SALEM NORTHERN BELTWAY EASTERN SECTION	
NORTH CAROLINA DEPARTMENT OF TRANSPORTATION	
OFFICIAL SIGNATURE:	
DATE OF ADOPTION:	METRIC SCALE NOT TO SCALE
	INDEX
	SHEET 1 OF 1

INDEX OF SHEETS

DESCRIPTION	MAP KEY	SHEETS
MAP LAYOUT	MAP KEY 1	1 TO 6
PARCEL NUMBERS & PROPERTY OWNER INFORMATION	MAP KEY 2	1 TO 15
CURVE DATA		1 TO 2
MAPS		1 TO 64

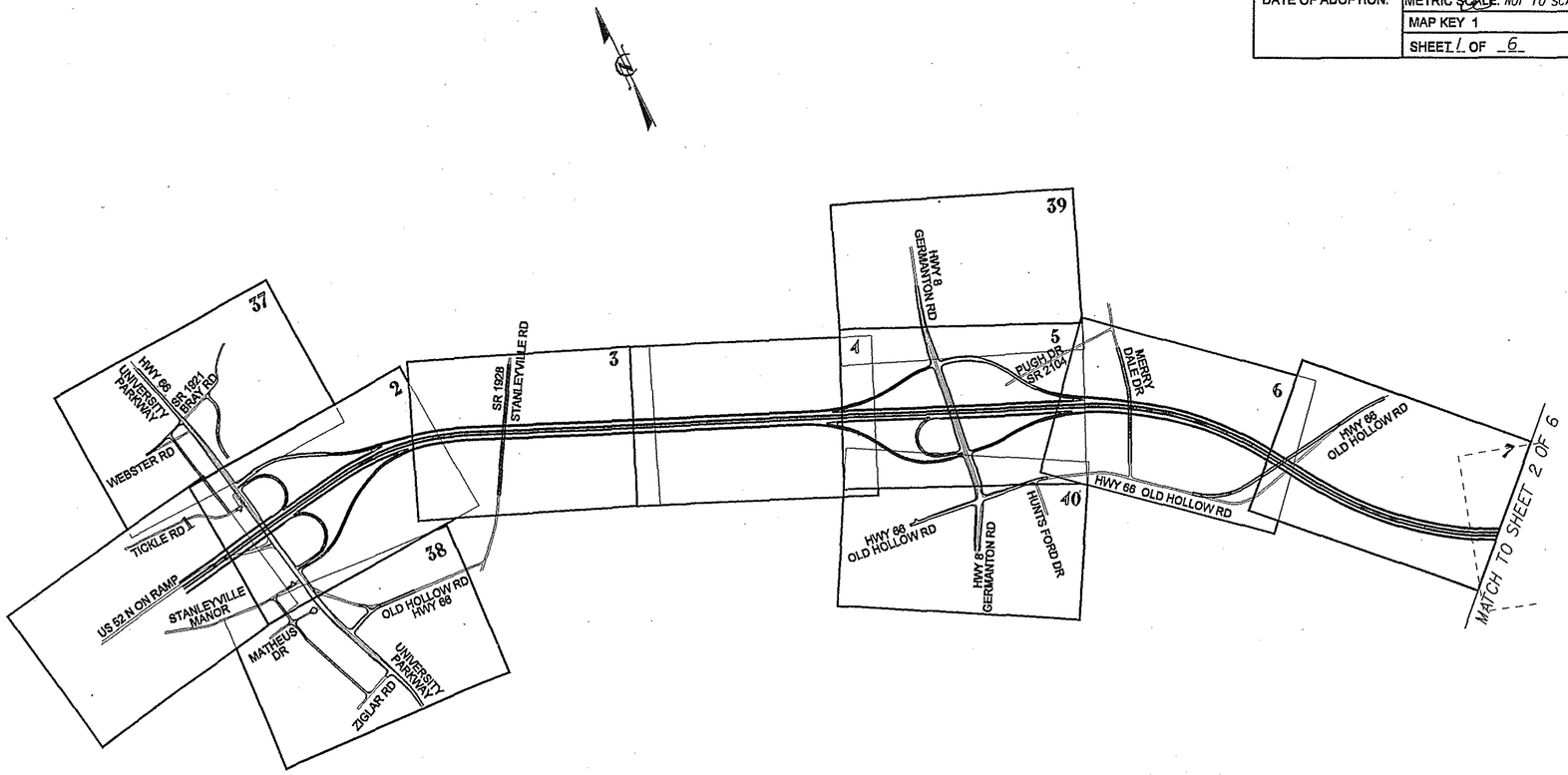

METRIC

TRANSPORTATION CORRIDOR OFFICIAL MAP

STATE PROJECT NO. (WBS) 34839

WINSTON SALEM NORTHERN BELTWAY EASTERN SECTION

NORTH CAROLINA DEPARTMENT OF TRANSPORTATION

OFFICIAL SIGNATURE: G W Leggett

DATE OF ADOPTION:

METRIC SCALE: NOT TO SCALE

MAP KEY 1

SHEET 1 OF 6

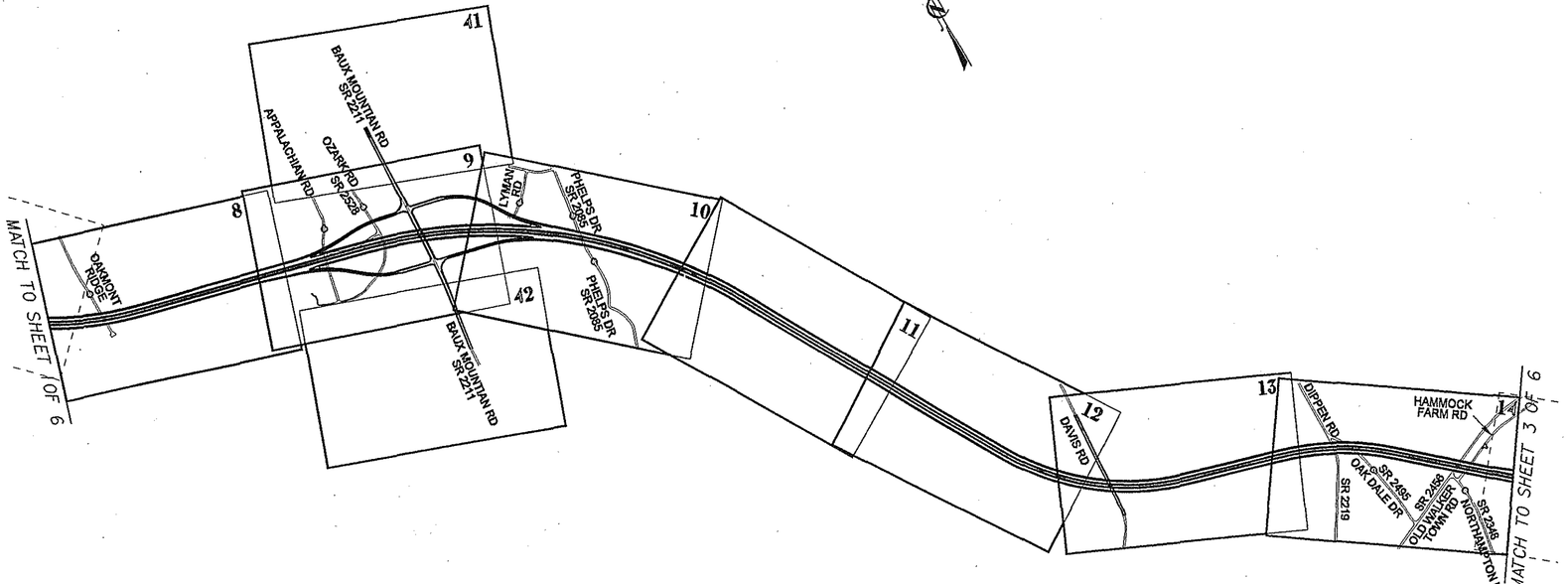

METRIC

TRANSPORTATION CORRIDOR OFFICIAL MAP

STATE PROJECT NO. (WBS) 34839

WINSTON SALEM NORTHERN BELTWAY
EASTERN SECTION

NORTH CAROLINA
DEPARTMENT OF TRANSPORTATION

OFFICIAL SIGNATURE: EW Lessard

DATE OF ADOPTION:

METRIC SCALE: NOT TO SCALE

MAP KEY 1

SHEET 2 OF 6

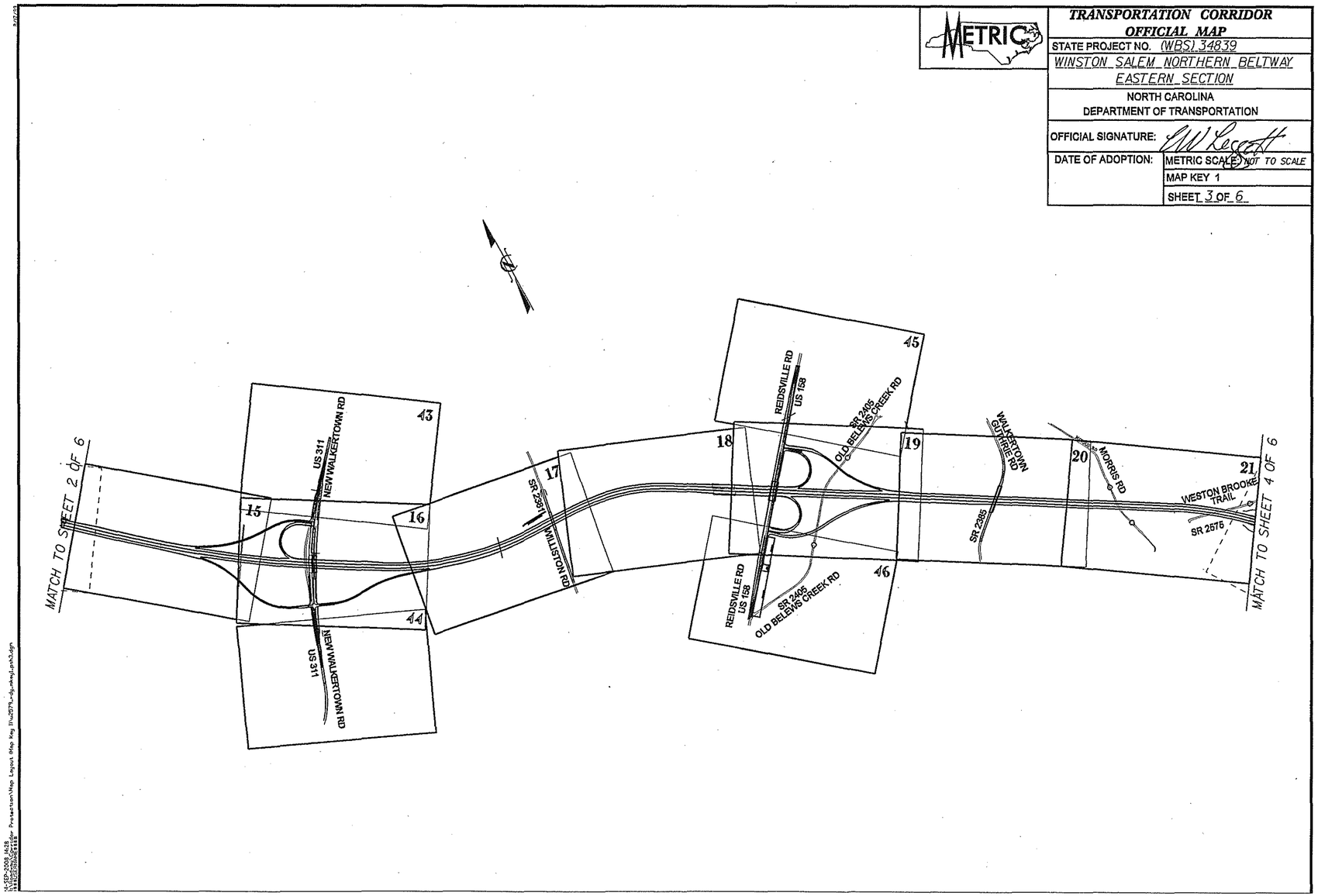
METRIC
TRANSPORTATION CORRIDOR
OFFICIAL MAP
STATE PROJECT NO. (WBS) 34839
WINSTON SALEM NORTHERN BELTWAY
EASTERN SECTION
NORTH CAROLINA
DEPARTMENT OF TRANSPORTATION
OFFICIAL SIGNATURE:
DATE OF ADOPTION:
METRIC SCALE: NOT TO SCALE
MAP KEY 1
SHEET 3 OF 6
MATCH TO SHEET 2 OF 6
MATCH TO SHEET 4 OF 6
15
16
17
18
19
20
21
43
44
45
46
US 311
NEW WALKERTOWN RD
SR 2361
WILLISTON RD
REIDSVILLE RD
US 158
SR 2405
OLD BELEWS CREEK RD
WALKERTOWN
GUTHRIE RD
SR 2385
MORRIS RD
WESTON BROOKE
TRAIL
SR 2676

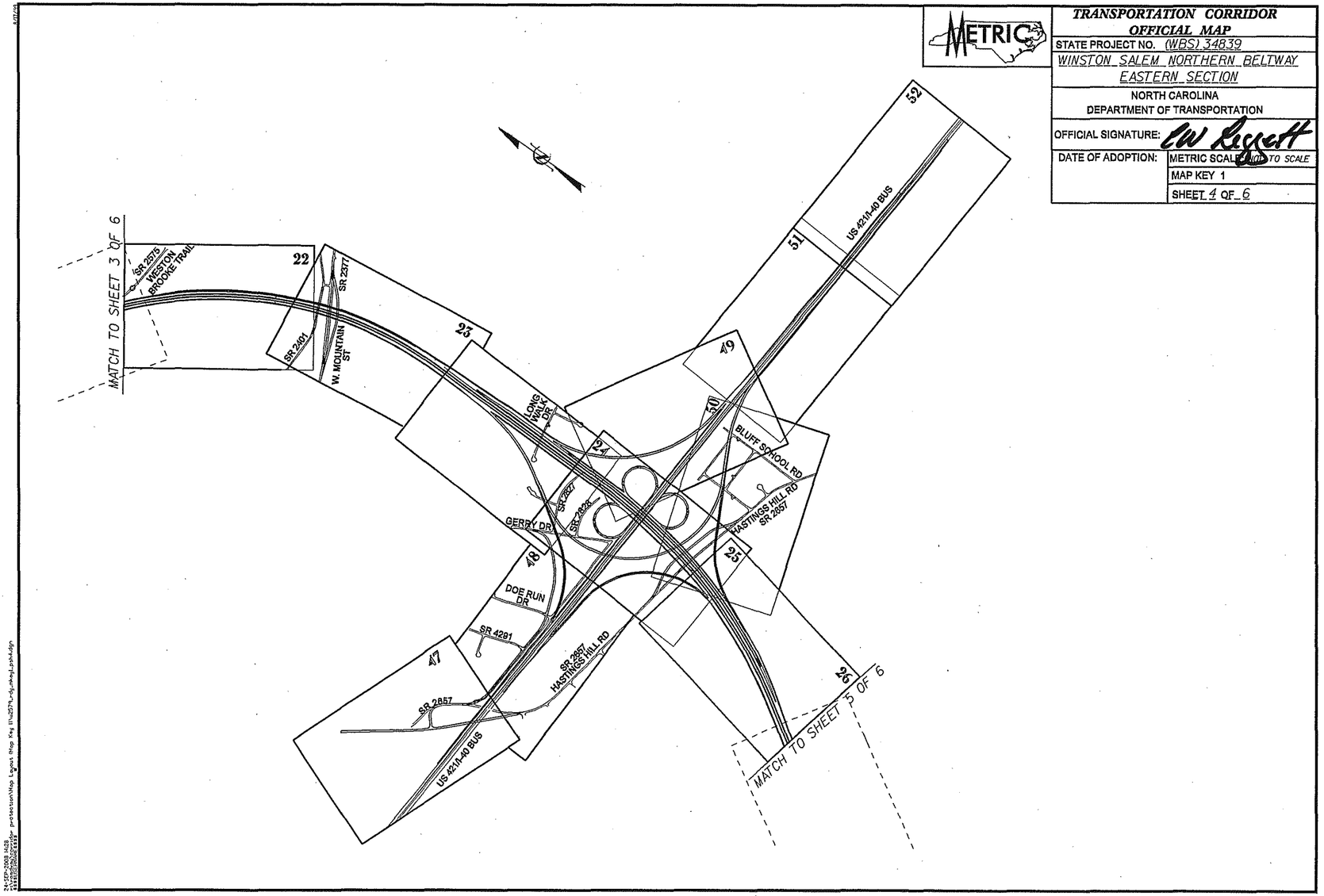

METRIC

TRANSPORTATION CORRIDOR OFFICIAL MAP

STATE PROJECT NO. (WBS) 34839

WINSTON SALEM NORTHERN BELTWAY EASTERN SECTION

NORTH CAROLINA DEPARTMENT OF TRANSPORTATION

OFFICIAL SIGNATURE: CW Leggett

DATE OF ADOPTION:

METRIC SCALE NOT TO SCALE

MAP KEY 1

SHEET 4 OF 6

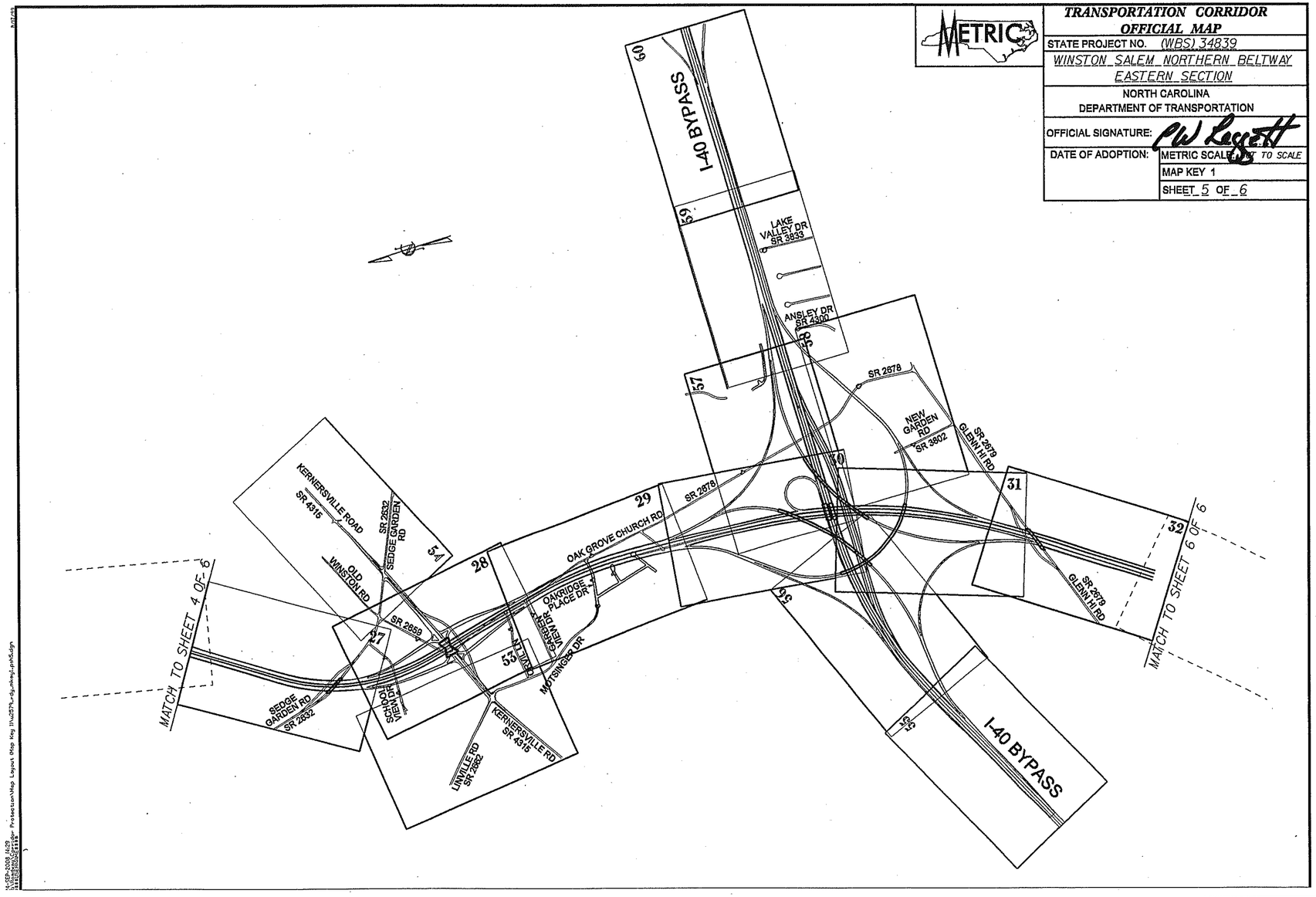
METRIC
TRANSPORTATION CORRIDOR
OFFICIAL MAP
STATE PROJECT NO. (WBS) 34839
WINSTON SALEM NORTHERN BELTWAY
EASTERN SECTION
NORTH CAROLINA
DEPARTMENT OF TRANSPORTATION
OFFICIAL SIGNATURE:
DATE OF ADOPTION:
METRIC SCALE
MAP KEY 1
SHEET 5 OF 6
MATCH TO SHEET 4 OF 6
MATCH TO SHEET 6 OF 6
I-40 BYPASS
LAKE VALLEY DR SR 3933
ANSLEY DR SR 4300
SR 2878
NEW GARDEN RD SR 3802
SR 2879 GLENN HI RD
SR 2875
OAK GROVE CHURCH RD
OAKRIDGE PLACE DR
MOTSINGER DR
KERNERSVILLE ROAD SR 4316
SR 2832 SEDGE GARDEN RD
OLD WINSTON RD
SR 2859
SEDGE GARDEN RD SR 2832
LINVILLE RD SR 3982
60
59
58
57
56
55
54
53
52
51
50
49
48
47
46
45
44
43
42
41
40
39
38
37
36
35
34
33
32
31
30
29
28
27

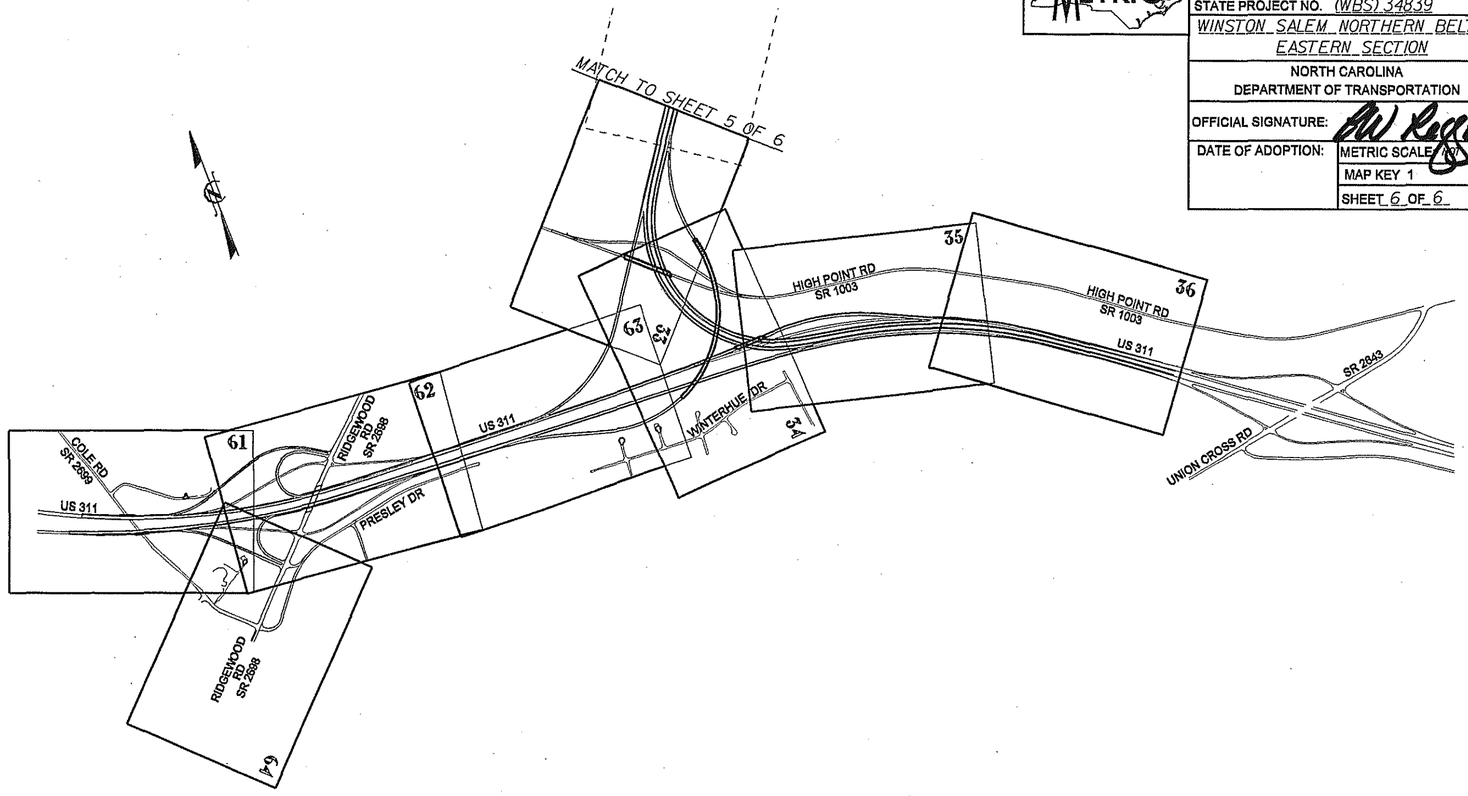

METRIC

TRANSPORTATION CORRIDOR OFFICIAL MAP

STATE PROJECT NO. (WBS) 34839

WINSTON SALEM NORTHERN BELTWAY EASTERN SECTION

NORTH CAROLINA
DEPARTMENT OF TRANSPORTATION

OFFICIAL SIGNATURE: BW Leggett

DATE OF ADOPTION:

METRIC SCALE NOT TO SCALE

MAP KEY 1

SHEET 6 OF 6

NUMBER	PROPERTY OWNER 1	PROPERTY OWNER 2	DEED BOOK	DEED PAGE	CONTROL	BLOCK LOT
1	AVA JOY CECIL		1795	2274	4946 018A	4946019A
2	AVA JOY CECIL		1795	2274	4946 018A	4946018A
3	GUY R REECE	MILDRED R REECE	2499	3648	4946 016A	4946017A
4	GUY R REECE	MILDRED R REECE	2499	3648	4946 016A	4946016A
5	GUY R REECE	MILDRED R REECE	2499	3648	4946 015A	4946015A
6	JERRY WAYNE TRIVETTE	SADIE TRIVETTE	1917	659	4946 041	4946041
7	ARLYSS K SMITH		0	0	4946 077A	4946077A
7A	LAVON NEWBERRY		0	0	4946 014B	4946014B
8	ARLYSS K SMITH		802	75	4946 081B	4946083C
9	ARLYSS K SMITH		802	75	4946 081B	4946081B
10	HARRY R LOWRY	SANDRA P LOWRY	1441	802	4946 076	4946076
11	QUALITY OIL CO LLC		1932	979	4946 074	4946075
12	QUALITY OIL CO LLC		1932	979	4946 074	4946074
13	JAMES HILTON JESSUP		0	0	4946 001	4946001
14	JAMES HILTON JESSUP		0	0	4946 002	4946002
15	CHRISTINE BLAYLOCK SHOUSE		1616	1382	4946 058B	4946058B
16	CHRISTINE BLAYLOCK SHOUSE		1616	1382	4946 058A	4946058A
17	PAUL R KAUTZ	CHRISTINE B SHOUSE	1993	1992	4946 057	4946057
18	ROGER A JOLLY	GAYLE JOLLY	0	0	4946 056	4946056
19	OWEN OSBORNE	PATRICIA A OSBORNE	1836	3818	4945 106	4945106
20	KELLY BLUE LLC		2050	737	4945 108	4945108
21	JAMES N JR ZIGLAR		1407	1391	4945 004D	4945006B
22	JAMES N JR ZIGLAR		1407	1391	4945 004D	4945005B
23	JAMES N JR ZIGLAR		1407	1391	4945 004D	4945004D
24	ZIGLAR INVESTMENT CO		0	0	4945 004B	4945004B
25	THOMAS WAINWRIGHT LUPER		0	0	4945 017A	4945017A
26	EUNICE T CLIFTON		531	207	4945 015B	4945015
27	EUNICE T CLIFTON		531	207	4945 015B	4945015B
28	EUNICE T CLIFTON		1627	231	4945 015A	4945015A
29	EUNICE T CLIFTON		1627	231	4945 014	4945014
30	PHYLLIS R TRUSTEE SPENCE		2260	3799	4945 013B	4945039
31	PHYLLIS R TRUSTEE SPENCE		2260	3799	4945 013B	4945013B
32	JOHN S JR SLATE	CAROLINE J SLATE	2088	3514	4945 013A	4945013A
33	GREGORY C PARKS	TAMARA A PARKS	1838	1769	4945 011	4945012
34	GREGORY C PARKS	TAMARA A PARKS	1838	1769	4945 011	4945011
35	PHYLLIS R TRUSTEE SPENCE		2260	3799	4946 069	4946069
36	THREE PROPERTIES LLC		2094	1747	4946 071B	4946071B
37	JOHN B CLOUD		2099	1206	4946 201B	4946201B
38	SHIRLEY A WILMOTH		2104	1360	4946 072	4946072
39	LEON G TAYLOR	ELAINE TAYLOR	1518	507	4946 073	4946073
40	HOWARD C JR CREWS		1568	1839	4946 060D	4946060D
41	HOWARD C JR CREWS		1568	1839	4946 060D	4946059H
42	ARNOLD R GRIFFITH	DOROTHY D GRIFFITH	2485	1897	4946 203	4946203
43	OAKLEAF AUTO SALES/RURAL HALL		2205	235	4946 059C	4946059E
44	OAKLEAF AUTO SALES/RURAL HALL		2205	235	4946 059C	4946059C
45	OAKLEAF AUTO SALES/RURAL HALL		2205	235	4946 059C	4946202
46	HOWARD C JR CREWS		1684	2518	4946 201A	4946201A
47	GENE S HILL	SUE HILL	820	210	4946 061A	4946061A
47A	RICKIE L MANUEL JR	SANDRA C MANUEL	2097	240	4946 061B	4946061B
48	CHRISTINE BLAYLOCK SHOUSE		1616	1378	4946 068C	4946068C
49	CHRISTINE BLAYLOCK SHOUSE		1616	1378	4946 068D	4946068D
50	PHYLLIS R TRUSTEE SPENCE		2260	3799	4946 068A	4946068A
51	WILLIAM EUGENE HAMLIN	LISA W HAMLIN	1682	790	4946 066G	4946066G
52	WILLIAM EUGENE HAMLIN	LISA W HAMLIN	1682	790	4946 066F	4946066F
53	WILLIAM EUGENE HAMLIN	LISA W HAMLIN	1682	791	4946 066D	4946066D
54	CHIEKO H JONES		888	149	4946 066A	4946066B
55	CHIEKO H JONES		888	149	4946 066A	4946066A
56	MYERS C W TRADING POST INC		0	0	4946 078	4946078
56A	ROBERT L STYERS		1737	253	4946 079	4946079
56B	ROBERT L STYERS		1737	253	4946 065B	4946065B
57	KENNETH J WRAY	WILMA WRAY	0	0	4946 090	4946090
58	MARY H RUSH		0	0	4946 065D	4946065D
59	MELISSA C DINKINS		1861	1551	4946 065C	4946065C
60	LIZZIE K ANDERS		0	0	4946 067	4946067
61	LENA G MATHERLEY	KIMBERLY M CUDA	2147	1697	2033 022	2033022
62	DANIEL JOHN WILLIARD		2157	4980	2033 021	2033021
63	GARY D CLODFELTER	TONYA C CLODFELTER	2099	669	2033 020	2033020
64	RICHARD E PERRYMAN	CAROL PERRYMAN	0	0	2033 019	2033019
65	CARROLL GARLAND		2068	1765	2033 018J	2033018J
66	MARY WHITE JONES		2191	2837	2033 018G	2033018G
67	CHARLES W CHRISCO	RITA CHRISCO	1384	830	2033 018A	2033018D
68	CHARLES W CHRISCO	RITA CHRISCO	1384	830	2033 018A	2033018C
69	CHARLES W CHRISCO	RITA CHRISCO	1384	830	2033 018A	2033018A
70	THOMAS R JR STYERS		1178	1244	2032 303	2032303
71	ALMA C TRUSTEE CLAYTON		2310	188	4950 007C	4950010C
71A	LAVELL BOHANNON		2141	534	4950A017	4950A017
71B	MARIE M MCHONE		2490	2559	4950A016	4950A016

METRIC

TRANSPORTATION CORRIDOR OFFICIAL MAP

STATE PROJECT NO. (WBS) 34839

WINSTON SALEM NORTHERN BELTWAY
EASTERN SECTION

NORTH CAROLINA
DEPARTMENT OF TRANSPORTATION

OFFICIAL SIGNATURE: [signature]

DATE OF ADOPTION:

MAP KEY 2

SHEET 1 OF 15

NUMBER	PROPERTY OWNER 1	PROPERTY OWNER 2	DEED BOOK	DEED PAGE	CONTROL	BLOCK LOT
71C	WARREN RENWICK		1693	2710	4950A001	4950A001
72	ALMA C TRUSTEE CLAYTON		2310	188	4950 009C	4950009C
73	NOEL WAYNE JR CANNOY	BARBARA J CANNOY	1667	1754	4950 008H	4950008H
74	ALMA C TRUSTEE CLAYTON		2310	188	4950 007C	4950007C
75	HUBBARD REALTY OF W S INC		1634	4199	4950 022B	4950022B
76	HUBBARD REALTY OF W S INC		1520	811	4950B015	4950B015
77	GLENN BURCHETTE	TAMMY BURCHETTE	2346	3790	4950B013	4950B014
78	GLENN BURCHETTE	TAMMY BURCHETTE	2346	3790	4950B013	4950B013
79	LSB PROPERTIES INC		2486	2491	2239 109A	2239109A
80	RUBY SMITH		1474	424	2239 040	2239087B
81	RUBY SMITH		1474	424	2239 040	2239086B
82	TABITHA L BEANE		1766	1469	2239 047	2239085
83	JOSEPHINE W FOWLER		0	0	2239 082	2239084
84	JOSEPHINE W FOWLER		0	0	2239 082	2239083
85	JOSEPHINE W FOWLER		0	0	2239 082	2239082
86	JACKIE CHARLES CHAMBERS		1535	156	4950 023C	4950023C
87	FRANKLIN A GOINS		0	0	2239 071	2239081B
88	RUSSELL G STOP	PAULA B STOP	1875	798	4950 023B	4950023B
89	THOMAS LEE DELLINGER	EVA MAE DELLINGER	0	0	2239 081A	2239081A
90	THOMAS LEE DELLINGER	EVA MAE DELLINGER	1108	385	2239 076	2239080
91	NANCY C CARTER		1839	100	2246 001	2246001
92	NANCY C CARTER		1839	100	2239 033	2239101
93	NANCY C CARTER		1839	100	2239 033	2239033
94	LILA L COATS		0	0	2239 034	2239034
95	LILA L COATS		0	0	2239 034	2239035A
96	LILA L COATS		0	0	2239 035B	2239035B
97	LILA L COATS		0	0	2239 035B	2239036
98	D & L INVESTMENT GROUP NC LTD		2436	1695	2239 109B	2239109B
99	RUBY SMITH		1474	424	2239 040	2239040
100	RUBY SMITH		1474	424	2239 040	2239041
101	RUBY SMITH		1474	424	2239 040	2239042
102	MANDY SMITH BRUCE		1847	1500	2239 043	2239043
103	MANDY SMITH BRUCE		1847	1500	2239 043	2239044
104	MANDY SMITH BRUCE		1847	1500	2239 043	2239045
105	MANDY SMITH BRUCE		1847	1500	2239 043	2239046
106	TABITHA L BEANE		1766	1469	2239 047	2239047
107	TABITHA L BEANE		1766	1469	2239 047	2239048
108	BILLY J NUCKOLLS		900	457	2239 049	2239049
109	BILLY J NUCKOLLS		900	457	2239 049	2239050
110	BILLY J NUCKOLLS		900	457	2239 049	2239051
111	JOSEPHINE W FOWLER		0	0	2239 052	2239052
112	JOSEPHINE W FOWLER		0	0	2239 052	2239053
113	JOSEPHINE W FOWLER		0	0	2239 054	2239054
114	JOSEPHINE W FOWLER		0	0	2239 054	2239055
115	JOSEPHINE W FOWLER		0	0	2239 054	2239056
116	JOSEPHINE W FOWLER		0	0	2239 054	2239057
117	JOSEPHINE W FOWLER		0	0	2239 058	2239058
118	JOSEPHINE W FOWLER		0	0	2239 058	2239059
119	CARLOS A BONILLA	ETHELY BONILLA	2283	2517	2239 060	2239060
120	CARLOS A BONILLA	ETHELY BONILLA	2283	2517	2239 060	2239061
121	CARLOS A BONILLA	ETHELY BONILLA	2283	2517	2239 060	2239062
122	JOHN E SUMNER		0	0	2239 063	2239063
123	JOHN E SUMNER		0	0	2239 063	2239064
124	JOHN E SUMNER		0	0	2239 063	2239065
125	JOHN E SUMNER		0	0	2239 063	2239066
126	JOHN E SUMNER		0	0	2239 063	2239067
127	JOHN E SUMNER		0	0	2239 063	2239068
128	TAMARA JO HILL		1582	1865	2239 069	2239069
129	TAMARA JO HILL		1582	1865	2239 069	2239070
130	FRANKLIN A GOINS		0	0	2239 071	2239071

NUMBER	PROPERTY OWNER 1	PROPERTY OWNER 2	DEED BOOK	DEED PAGE	CONTROL	BLOCK LOT
131	FRANKLIN A GOINS		0	0	2239 071	2239072
132	FRANKLIN A GOINS		0	0	2239 071	2239073
133	THOMAS LEE DELLINGER	EVA MAE DELLINGER	0	0	2239 074	2239074
134	THOMAS LEE DELLINGER	EVA MAE DELLINGER	0	0	2239 074	2239075
135	THOMAS LEE DELLINGER	EVA MAE DELLINGER	1108	385	2239 076	2239076
136	THOMAS LEE DELLINGER	EVA MAE DELLINGER	1108	385	2239 076	2239077
137	THOMAS LEE DELLINGER	EVA MAE DELLINGER	1108	385	2239 076	2239078
138	THOMAS LEE DELLINGER	EVA MAE DELLINGER	1108	385	2239 076	2239079
139	HENRY A LEWIS	REBECCA S LEWIS	2529	1902	2245 001	2245001
140	HENRY A LEWIS	REBECCA S LEWIS	2529	1902	2245 001	2245002
141	HENRY A LEWIS	REBECCA S LEWIS	2529	1902	2245 001	2245003
142	JOSIE GUNNELL		1044	893	5142 007A	5142055D
143	JOSIE GUNNELL		1044	893	5142 007A	5142056
144	JOSIE GUNNELL		1044	893	5142 007A	5142054
145	JOSIE GUNNELL		1044	893	5142 007A	5142053
146	JOSIE GUNNELL		1044	893	5142 007A	5142052
147	JOSIE GUNNELL		1044	893	5142 007A	5142007A
148	MARCELINE M RAMSEY		843	423	5142 102	5142102
149	EARL R JR HIATT		1564	533	5142 101	5142101
150	EARL B JR HIATT		1564	533	5142 044	5142046
151	EARL B JR HIATT		1564	533	5142 044	5142045
152	EARL B JR HIATT		1564	533	5142 044	5142044
153	BERNICE D BYRD		1362	1449	2239 028	2239032
154	BERNICE D BYRD		1362	1449	2239 028	2239031
155	BERNICE D BYRD		1362	1449	2239 028	2239030
156	BERNICE D BYRD		1362	1449	2239 028	2239029
157	BERNICE D BYRD		1362	1449	2239 028	2239028
158	THURMAN W JR GARVEY		1837	118	2239 025	2239027
159	THURMAN W JR GARVEY		1837	118	2239 025	2239026
160	THURMAN W JR GARVEY		1837	118	2239 025	2239025
161	WILLIAM F HOLLIFIELD		0	0	2239 023	2239024
162	WILLIAM F HOLLIFIELD		0	0	2239 023	2239023
163	VERONA CRISSMAN HIATT		1629	3857	2239 021	2239022
164	VERONA CRISSMAN HIATT		1629	3857	2239 021	2239021
165	VERONA CRISSMAN HIATT		1629	3857	2239 021	2239020B
166	VERONA CRISSMAN HIATT		1629	3857	2239 017	2239020A
167	VERONA CRISSMAN HIATT		1629	3857	2239 017	2239019
168	VERONA CRISSMAN HIATT		1629	3857	2239 017	2239018
169	VERONA CRISSMAN HIATT		1629	3857	2239 017	2239017
170	VERONA CRISSMAN HIATT		1629	3857	2239 017	2239104A
171	VERONA CRISSMAN HIATT		1629	3857	2239 014	2239104B
172	VERONA CRISSMAN HIATT		1629	3857	2239 014	2239103
173	VERONA CRISSMAN HIATT		1629	3857	2239 014	2239015
174	VERONA CRISSMAN HIATT		1629	3857	2239 014	2239014
175	VERONA CRISSMAN HIATT		1629	3857	2239 014	2239108B
176	VERONA CRISSMAN HIATT		1629	3857	2239 014	2239107A
177	BONNIE LAWSON YOUNGER		1750	1644	2239 106	2239108A
178	BONNIE LAWSON YOUNGER		1750	1644	2239 106	2239107B
179	BONNIE LAWSON YOUNGER		1750	1644	2239 106	2239011
180	BONNIE LAWSON YOUNGER		1750	1644	2239 106	2239106
181	BILLY L SCARLETT	JANET E SCARLETT	2203	1341	2239 008	2239105
182	BILLY L SCARLETT	JANET E SCARLETT	2203	1341	2239 008	2239009
183	BILLY L SCARLETT	JANET E SCARLETT	2203	1341	2239 008	2239008
184	JAMES WILLIAM BEARD		2452	4381	2239 004	2239007
185	JAMES WILLIAM BEARD		2452	4381	2239 004	2239006
186	JAMES WILLIAM BEARD		2452	4381	2239 004	2239005
187	JAMES WILLIAM BEARD		2452	4381	2239 004	2239004
188	RANDALL D STROUPE		1737	1893	2239 001	2239003
189	RANDALL D STROUPE		1737	1893	2239 001	2239002
190	RANDALL D STROUPE		1737	1893	2239 001	2239001
191	RONNIE L MERRITT		2151	3808	2239 102B	2239102B
192	CITY OF W S		2205	3936	2239 102A	2239102A
193	FRANCES HENDRIX		816	82	2248 013B	2248014
194	FRANCES HENDRIX		816	82	2248 013B	2248013B
195	FRANCES HENDRIX		941	489	2248 010	2248013A
196	FRANCES HENDRIX		941	489	2248 010	2248012
197	FRANCES HENDRIX		941	489	2248 010	2248011
198	FRANCES HENDRIX		941	489	2248 010	2248010
199	VERONA C HIATT		1629	3861	5147 301	5147301
200	FRANCES HENDRIX		632	467	5147 013B	5147013B
201	WILLIAM E JR SIDDEN		636	386	5147 003A	5147049
202	SAM B TRUSTEE SMITH	MILDRED G TRUSTEE SMITH	2197	1900	5045 005	5045005
203	GARLAND J GLASCOE		0	0	5045 006	5045006
204	SHIRLEY T COOK		1455	964	5045 007	5045007
205	COX CAROL D LLC		2277	1118	5045 008	5045008

METRIC

TRANSPORTATION CORRIDOR OFFICIAL MAP

STATE PROJECT NO. (WBS) 34839

WINSTON SALEM NORTHERN BELTWAY EASTERN SECTION

NORTH CAROLINA
DEPARTMENT OF TRANSPORTATION

OFFICIAL SIGNATURE: EW Leggett

DATE OF ADOPTION:

MAP KEY 2

SHEET 2 OF 15

NUMBER	PROPERTY OWNER 1	PROPERTY OWNER 2	DEED BOOK	DEED PAGE	CONTROL	BLOCK LOT
206	PHILLIP GREG MCLEESE		2345	2338	5045 001	5045001
207	SAM B SMITH		2440	2007	5045 002	5045002
208	PROVIDENT BANK		2518	31	5045 003	5045003
209	SAM B TRUSTEE SMITH	MILDRED G TRUSTEE SMITH	2197	1900	5045 004	5045004
210	SAM B TRUSTEE SMITH	MILDRED G TRUSTEE SMITH	2197	1898	5147 029D	5147029D
211	FRANCES HENDRIX		994	718	5147 027B	5147101D
212	EFFIE SUE S WHITE		0	0	5147 029A	5147029A
213	MELVIN H COOK		1649	3135	5147 029C	5147029C
214	MAYE ARLENE BOLES		1409	1510	5147 031	5147031
215	MAYE ARLENE BOLES		1409	1510	5147 031	5147101C
216	R V BOWERS		0	0	5147 101A	5147101A
217	MILDRED LITTLE BAUGUESS		0	0	5147 028B	5147028B
218	LOUISE B TRUST WELBORN		2246	1244	5147 102	5147102
219	ALBERTO MENDEZ	MERLYN MENDEZ	2183	1924	5147 027A	5147027A
220	EVANELL N WOMBLE		0	0	5147 030	5147030
221	COX CAROL D LLC		2277	1118	5144 103	5144103
222	VICKI MABE HUDSON		1250	987	2250 007A	2250007A
223	EDWARD E BURCHAM	GAYNELL BURCHAM	1257	1519	2250 006	2250006
224	RUTH SMITH DEZARN	WAYNE ROYCE DEZARN	2026	48	2250 004B	2250005
225	RUTH SMITH DEZARN	WAYNE ROYCE DEZARN	2026	48	2250 004B	2250004B
226	RAY E SMITH	N S SMITH	1174	47	2250 003	2250004A
227	RAY E SMITH	N S SMITH	1174	47	2250 003	2250003
228	JAMES W SMITH		1287	83	2250 002	2250002
229	JAMES W SMITH		1287	83	2250 002	2250101A
230	DAVID A SMITH		2181	4251	2249 101C	2249101C
231	GEORGE R JR SMITH	ANN SMITH	1152	74	2249 028	2249036
232	JAMES W SMITH		1287	83	2250 002	2250102
233	JAMES W SMITH		1287	83	2250 002	2250103
234	NUMBER NOT USED					
235	HARRY A JR EPPERSON		0	0	5146 078B	5146078B
236	FRANCES HOPKINS		1033	667	2248 001J	2248101B
237	RAYMOND GRAY LINEBERRY		1029	706	2248 101A	2248101A
238	JUANITA K OGBURN		0	0	5146 002	5146002
239	BETTY E KOEHN		0	0	5146 095	5146095
240	LACY M VENABLE		0	0	5146 096	5146096
241	BILL J CROSIER	NAOMI CROSIER	0	0	5146 004	5146004
242	ROBERT M FERREE	MARGARET T FERREE	2188	751	5146 005A	5146005A
243	MARGARET C SIMMONS		0	0	5146 005B	5146005B
244	GEORGE RUTHERFORD JR SMITH	REBECCA SMITH	2081	124	2249 013B	2249016
245	GEORGE RUTHERFORD JR SMITH	REBECCA SMITH	2081	124	2249 013B	2249015
246	GEORGE RUTHERFORD JR SMITH	REBECCA SMITH	2081	124	2249 013B	2249014
247	GEORGE RUTHERFORD JR SMITH	REBECCA SMITH	2081	124	2249 013B	2249013B
248	JAMES W SMITH		976	214	2250 008	2250013A
249	JAMES W SMITH		976	214	2250 008	2250012
250	JAMES W SMITH		976	214	2250 008	2250011
251	JAMES W SMITH		976	214	2250 008	2250010
252	JAMES W SMITH		976	214	2250 008	2250009
253	JAMES W SMITH		976	214	2250 008	2250008
254	JAMES W SMITH		1254	413	2249 006	2249007
255	JAMES W SMITH		1254	413	2249 006	2249006
256	ROBERT M FERREE	MARGARET T FERREE	2188	751	5146 005A	5146137
257	ROBERT M FERREE	MARGARET T FERREE	2188	751	5146 005A	5146136
258	ROBERT M FERREE	MARGARET T FERREE	2188	751	5146 005A	5146135
259	ROBERT M FERREE	MARGARET T FERREE	2188	751	5146 005A	5146134
260	ROBERT M FERREE	MARGARET T FERREE	2188	751	5146 005A	5146133

NUMBER	PROPERTY OWNER 1	PROPERTY OWNER 2	DEED BOOK	DEED PAGE	CONTROL	BLOCK LOT
261	INEZ TUTTLE		1815	2392	2244 014	2244015
262	INEZ TUTTLE		1815	2392	2244 014	2244014
263	INEZ TUTTLE		1815	2392	2244 014	2244013A
264	STANLEY R SMITH	JOANNIE D SMITH	2431	4170	2244 011	2244013B
265	STANLEY R SMITH	JOANNIE D SMITH	2431	4170	2244 011	2244012
266	STANLEY R SMITH	JOANNIE D SMITH	2431	4170	2244 011	2244011
267	CHARLES ATCHLEY	SABRINA ATCHLEY	2145	2209	2244 009	2244010
268	CHARLES ATCHLEY	SABRINA ATCHLEY	2145	2209	2244 009	2244009
269	CHARLES ATCHLEY	SABRINA ATCHLEY	2145	2209	2244 009	2244008
270	CHARLES ATCHLEY	SABRINA ATCHLEY	2145	2209	2244 009	2244007
271	FRED J CRANE	KAY MOUNKES	1658	3531	2244 003	2244006
272	FRED J CRANE	KAY MOUNKES	1658	3531	2244 003	2244005
273	FRED J CRANE	KAY MOUNKES	1658	3531	2244 003	2244004
274	LANDIS P BULLINS	JANET M BULLINS	2453	2084	2248 102	2248102
275	FRANCES HOPKINS		1033	667	2248 001J	2248001J
276	WILLIAM B MARTIN		0	0	5146 089	5146089
277	JUNIOR R LINEBERRY		1860	495	5146 088	5146088
278	LOUIS R WALL		0	0	5146 108	5146108
279	CHRISTOPHER R MITCHELL	LISA L ROBISHAW	1541	1980	5146 087	5146087
280	MICHAEL DAVID FULK		2173	2032	5146 086	5146086
281	DARRELL J ROGERS	AMBER C ROGERS	1955	53	5146 085	5146085
282	ERIC L RANDALL		2509	3575	5146 084	5146084
283	ERIC L RANDALL		2509	3575	5139 101	5139101
284	JARVIS R FULP		1656	1994	5139 102	5139102
285	ANTHONY A SR MCARTHUR	MARGARET MCARTHUR	1696	3324	5139 103	5139103
286	RANDY T GLENN	GWENDOLYN GLENN	1677	3436	5139 104	5139104
287	GEORGE P ASLANIS		1403	1807	5139 105	5139105
288	PAUL D CARLTON	CORINNA CARLTON	1859	1637	5139 106	5139106
289	SUE K PEDDYCORD	JAMES C PEDDYCORD	1374	203	2327 009	2327011
290	SUE K PEDDYCORD	JAMES C PEDDYCORD	1374	203	2327 009	2327010
291	SUE K PEDDYCORD	JAMES C PEDDYCORD	1374	203	2327 009	2327009
292	KEN A BLACKFORD		2006	28	2327 007F	2327008D
293	KEN A BLACKFORD		2006	28	2327 007F	2327007F
294	PATRICIA ANN WOOTEN ESTES		1920	1660	2327 006	2327007C
295	PATRICIA ANN WOOTEN ESTES		1920	1660	2327 006	2327006
296	PATRICIA ANN WOOTEN ESTES		1920	1660	2327 005	2327005
297	PHYLLIS ROGERS		0	0	2327 004	2327004
298	JASON GREY RICHTER	ROXANA CECIBETH RICHTER	2448	377	2327 103A	2327103B
299	JASON GREY RICHTER	ROXANA CECIBETH RICHTER	2448	377	2327 103A	2327103A
300	NELLIE WILLIAMS		1548	807	5146 054	5146054
301	FRANK R DORN	DEBRA W DORN	1631	2092	5146 053	5146053
302	BOBBIE B MORRIS		1514	530	5146 051	5146052
303	BOBBIE B MORRIS		1514	530	5146 051	5146051
304	JASON K HILL		2236	5375	5146 048B	5146050
305	JASON K HILL		2236	5375	5146 048B	5146049
306	JASON K HILL		2236	5375	5146 048B	5146048B
307	DAVID K LEMONS		2239	2905	5146 048A	5146048A
308	WILLIAM EUGENE JR PATTON		1826	726	5146 006	5146006
309	DAVID ROGER BAENAS	OLGA CELEDON QUIROZ	2115	587	5146 007	5146007
310	XOB C VANG	YENG YANG	2085	418	5146 008	5146008
311	LINDA B CULLER	EDDIE W CULLER	2483	1412	5146 009B	5146009B
312	WALTER C CLEARY		1774	2193	5146 047A	5146047A
313	WALTER C CLEARY		1710	2178	5146 047J	5146047J
314	CARL A BROWN	MARY E BROWN	1830	2976	5146 010	5146010
315	CARL A BROWN	MARY E BROWN	1830	2976	5146 010	5146011
316	CARL A BROWN	MARY ELLA BROWN	1671	3121	2327 102	2327102
317	DARLA SMITH LOFLIN	DANNY LEE LOFLIN	2103	4291	2327 081B	2327081B
318	SARAH S ROBERTS		0	0	5146 022B	5146047C
319	CARL H ALLMAN	ARLENE H ALLMAN	1671	2317	5146 047E	5146047E
320	CARL H ALLMAN	ARLENE H ALLMAN	1671	2317	2327 081C	2327081C
321	CARL H ALLMAN	ARLENE H ALLMAN	1671	2317	2327 081C	2327082A
322	CARL H ALLMAN	ARLENE H ALLMAN	1671	2317	2327 081C	2327083A
323	CARL H ALLMAN	ARLENE H ALLMAN	1671	2317	2327 081C	2327084A
324	CARL H ALLMAN	ARLENE H ALLMAN	1671	2317	2327 081C	2327085A
325	CARL H ALLMAN	ARLENE H ALLMAN	1671	2317	2327 081C	2327086
326	CARL H ALLMAN	ARLENE H ALLMAN	1671	2317	2327 081C	2327087
327	B R SHARPE	DENE SHARPE	0	0	5146 062D	5146112
328	ALBERTA DIANA HAYES		2001	1996	5146B026	5146B026
329	HIRAM JR MCCANTS	JANE SORENSHE MCCANTS	1981	3618	5146B027	5146B027
330	STEPHEN ANDREW TAYLOR	NICOLE DAWN TAYLOR	1976	2378	5146B025	5146B025
331	JAMES K RHYNES		2077	4404	5146B024	5146B024
332	NICHOLS LAND CO		2452	104	5146B023	5146B023
333	PROVIDENCE MORAVIAN CHURCH		2435	1298	5146B102B	5146B102B
334	SHIRLEY H MATHIS		2123	2364	5146B019	5146B019
335	HOWARD LESLIE		2079	1825	5146B018	5146B018

TRANSPORTATION CORRIDOR OFFICIAL MAP

STATE PROJECT NO. (WBS) 34839

WINSTON SALEM NORTHERN BELTWAY EASTERN SECTION

NORTH CAROLINA DEPARTMENT OF TRANSPORTATION

OFFICIAL SIGNATURE: C.W. Leggett

DATE OF ADOPTION:

MAP KEY 2

SHEET 3 OF 15

NUMBER	PROPERTY OWNER 1	PROPERTY OWNER 2	DEED BOOK	DEED PAGE	CONTROL	BLOCK LOT
336	EVYLEN B JACKSON		2042	3189	5146B017	5146B017
337	KENNETH D SMITH	CHARLINE L SMITH	2093	1438	5146B016	5146B016
337A	MARIA SISCOE		2077	4394	5146B015	5146B015
338	B R SHARPE	DENE SHARPE	0	0	5146 062D	5146062D
339	WILDON C JR FLAKE	LORETTA I FLAKE	2386	3129	5146 129A	5146129A
340	W C FLAKE		1644	4183	5146 129B	5146129B
341	CARL MARSHALL		56	122	5146 064	5146064
342	WILLIAM GLENN BENNETT		1791	1140	5182 025	5182025
342A	DONALD L CUMMINGS		0	0	5182 024	5182024
343	GLENN E JR THRUSH		2212	2708	5182 026	5182026
344	DAVID R BETTS	LINDA BETTS	1462	1595	5182 027	5182027
345	CENDANT MORTGAGE CORPORATION		2472	1428	5182 028	5182028
346	JOHN E BAKER	KATHARINA BAKER	1458	1190	5182 029	5182029
347	JOHN E BAKER	KATHARINA BAKER	1458	1190	5182 030	5182030
348	JOHN E BAKER	KATHARINA BAKER	1458	1190	5182 031	5182031
349	FLORENCE W BAINES		0	0	5182 010	5182011
350	FLORENCE W BAINES		0	0	5182 010	5182010
351	ORA S SR EVANS	CLETA B EVANS	0	0	5182 009	5182009
352	ORA S SR EVANS	CLETA EVANS	0	0	5182 008	5182008
353	RITA S FRINZI		1373	0	5182 006	5182006
354	JOHN E BAKER	KATHARINA B BAKER	2524	1964	5182 103	5182103
355	NICHOLS LAND COMPANY LLC		2524	1962	5182 102	5182102
356	JOHN E BAKER	KATHARINA B BAKER	2524	1967	5182 104	5182104
357	DANIEL G POPE	DAWN POPE	1372	112	5182 001	5182001
358	CHARLIE D JR WALL	CAROLYN WALL	1551	1308	5179 028	5179028
358A	BILLY R ELLIS		2090	209	5179 029	5179029
359	BAKER JOHN PLUMBING & UTILITIE		1632	206	5179 025	5179025
360	DERWIN LAMAR HIATT		1629	1954	5179 026	5179026
361	MARTY JULIAN GUFFEY	REBECCA A GUFFEY	1792	676	5179 027	5179027
362	HERMAN WILLIAM BENNETT		0	0	5179 105	5179105
363	PATRICIA J SPEER		2505	3199	5179 104	5179104
364	WILLIAM J WALTERS	KATHLEEN J WALTERS	1953	2115	5179 023	5179023
365	MARIO N RAMOS	DIANE RAMOS	0	0	5179 022	5179022
366	JOHN RANDALL BALL	SANDRA H BALL	1684	4052	5179 021	5179021
367	HERMAN W BENNETT	DOROTHY M BENNETT	0	0	5179 020	5179020
368	DANIEL G POPE	DAWN POPE	1431	1323	5179 019B	5179019B
369	DANIEL G POPE	DAWN POPE	1372	112	5182 001	5182101
370	BARBARA WHITE MEADOWS		2409	623	5179 009	5179009
370A	GWENDOLYN C RICHARDSON		1759	1029	5179 008	5179008
371	CHARLES J BENTLEY	BRENDA BENTLEY	1806	3368	5179 010	5179010
372	CHARLES J BENTLEY	BRENDA G BENTLEY	1806	3368	5179 011	5179011
373	CHARLES JARIS BENTLEY	BRENDA GAIL BENTLEY	2024	1851	5179 012	5179012
374	RICHARD SCHMITZ		2485	1226	5179 014	5179014
375	LINDA A SMITH		1763	1657	5179 016	5179016
376	CAROLE T MARTIN		1660	2002	5179 101	5179101
377	LLOYD EWING RAMSEY		2296	4826	2097 018F	2097104
378	MARGARET M HANRAHAN	CORNELIUS B HANRAHAN	1723	1362	2097 008F	2097008F
379	JESSE P TUTTLE		0	0	2097 009F	2097009F
380	DAVID LAWSON		2196	4233	2097 010F	2097010F
381	CHARLES A BEAVER		1301	300	2097 011F	2097011F
382	CURTIS MICHAEL BEAVER		2336	1973	2097 012F	2097012F
383	CURTIS MICHAEL BEAVER		2336	1973	2097 012F	2097013H
384	DAVID CHARLIE SAMS		0	0	2097 013G	2097013G
385	DAVID CHARLIE SAMS	DAPHINE B SAMS	823	385	2097 014F	2097014F
386	HAROLD LOYD TUCKER	MARGARET M TUCKER	960	253	2097 015F	2097015F
387	HAROLD LOYD TUCKER	MARGARET M TUCKER	0	0	2097 016F	2097016F
388	HAROLD LOYD TUCKER	MARGARET M TUCKER	0	0	2097 016F	2097017F
389	LLOYD EWING RAMSEY		2296	4826	2097 018F	2097018F
390	LLOYD EWING RAMSEY		2296	4826	2097 018F	2097019F

NUMBER	PROPERTY OWNER 1	PROPERTY OWNER 2	DEED BOOK	DEED PAGE	CONTROL	BLOCK LOT
391	PERRY H REID	RUTH B REID	1599	209	2097 035	2097201
392	PERRY H REID	RUTH B REID	1599	209	2097 035	2097202
393A	DALE A POOLE		1158	1010	2097 026B	2097026B
393B	DALE A POOLE		1158	1010	2097 026B	2097027B
394	DALE A POOLE		1158	1010	2097 026B	2097028B
395	DALE A POOLE		1158	1010	2097 026B	2097029B
396	DALE A POOLE		1158	1010	2097 026B	2097030B
397	DALE A POOLE		1158	1010	2097 026B	2097031C
398	PERRY H REID	RUTH B REID	1599	209	2097 035	2097031D
399	PERRY H REID	RUTH B REID	1599	209	2097 035	2097032B
400	PERRY H REID	RUTH B REID	1599	209	2097 035	2097033B
401	PERRY H REID	RUTH B REID	1599	209	2097 035	2097035
402	PHILLIP E HOLT		1726	1770	3000 049F	3000049F
403	CLETUS M WILLARD		2490	1307	2097 012	2097014
404	CLAUDE D FULK	JUNE F WALL	0	0	2097 015	2097015
405	DAVID A SPAINHOUR	MARLO SPAINHOUR	0	0	2097 016	2097016
406	HAZEL E REEVES		0	0	2097 017	2097017
407	HAZEL E REEVES		0	0	2097 017	2097018
408	SILAS C COOK		1131	903	2097 019	2097019
409	SILAS C COOK	LUELLA COOK	0	0	2097 020	2097020
410	JOEY MARK STRICKLAND	LANA P STIRCKLAND	2044	1082	2097 021	2097021
411	JOEY MARK STRICKLAND	LANA P STIRCKLAND	2044	1082	2097 021	2097022
412	LINDA N CARROLL		1861	1615	2097 023	2097023
413	LINDA N CARROLL		1861	1615	2097 023	2097024
414	LINDA N CARROLL		1861	1615	2097 023	2097025A
415	LINDA N CARROLL		1861	1615	2097 023	2097026A
416	THOMAS LAWSON		1699	119	2097 027A	2097027A
417	THOMAS LAWSON		1699	119	2097 028A	2097028A
418	THOMAS E LAWSON		1640	1579	2097 029A	2097029A
419	THOMAS E LAWSON		1640	1579	2097 029A	2097030A
420	N C DEPT OF TRANSPORTATION		2025	3963	2097 031A	2097031A
421	N C DEPT OF TRANSPORTATION		2025	3963	2097 031A	2097032A
422	N C DEPT OF TRANSPORTATION		2025	3963	2097 031A	2097033A
423	ERNESTINE H HRS PRIDDY		0	0	2097 034	2097034
424	RANDY LEON PRIDDY		1953	2425	3001 203	3001203
425	MARY H RUSH		730	150	3001 205H	3001208B
426	JOHN ERIC SMITH		2265	255	5151 002F	5151002F
427	PERRY H REID		0	0	5151 002C	5151002C
428	LARRY C BOTTOMS	VICKY S BOTTOMS	1791	876	5151 001F	5151001F
429	CLERISSIA H MORAN		1700	2560	5151 001E	5151001E
430	SAMUEL A GILLEY	LYNDA D GILLEY	1634	882	5151 101	5151101
431	JOHN ERIC SMITH		2478	4068	5151 102	5151102
432	LARRY C BOTTOMS	VICK S BOTTOMS	1791	876	3001 202A	3001202A
433	JOSEPH HOWARD DAVIS	SHERRY DAVIS	1390	1651	3001 017A	3001017A
434	DANNY L PEGRAM	PATRICIA PEGRAM	0	0	5183 006	5183006
435	FRANK J GIRARD	CAROL GIRARD	1785	160	5183 007	5183007
436	STEPHEN DALE NELSON		1549	368	5151 001A	5151001A
437	VICKY S BOTTOMS	LARRY C BOTTOMS	1956	285	5151 001C	5151001C
438	ROBERT D HOSKINS		0	0	5183 008	5183008
439	MICHAEL DALTON	DANA TILLEY	2300	3992	5183 009	5183009
440	MICHAEL L GABRIELSON	MELISSA D GABRIELSON	2475	1950	5183 011A	5183010
441	BERDINE JOHNS		1528	1653	3039 014	3039014
442	PAUL D JONES	WANDA JONES	0	0	3039 013	3039013
443	NORTHWEST MINISTRY SPECIAL INT		1227	542	3039 012	3039012
444	JOSEPH H DAVIS	SHERRY DAVIS	1390	1651	3039 011	3039011
445	J DONALD SHELTON		0	0	3039 010	3039010
446	LARRY H WELCH	BETTY WELCH	0	0	3039 009	3039009
447	VELNER A SMITH		1759	2184	3039 008	3039008
448	VELNER A SMITH		1759	2184	3039 008	3039102
449	VELNER A SMITH		969	8	3039 007	3039007
450	STEPHEN LEE SNEAD	VICKIE M SNEAD	1716	2328	3039 059	3039059
451	JANE B PIKE	ALLEN EUGENE BOWMAN	2185	2091	3039 060	3039060
452	JEFFREY J TRUSTEE	KISER ELIZABETH KISER	0	0	3039 061	3039061
453	JEFFREY S TRUSTEE	KISER ELIZABETH KISER	0	0	3039 062	3039062
454	CHRIST RESCUE TEMPLE CHURCH		2279	2300	3001 209A	3001209A
455	CHRIST RESCUE TEMPLE CHURCH		2182	347	3001 209C	3001209C
456	VERNON CREWS	SHELBY CREWS	1813	459	3039 064	3039063B
457	VERNON CREWS	SHELBY CREWS	1813	459	3039 064	3039064
458	SHELBY H CREWS		1735	2495	3039 065	3039065
459	SHELBY H CREWS		1735	2495	3039 065	3039104
460	DARRYL W CHAMBERLAIN		1492	933	3039 066	3039066
461	DARRYL W CHAMBERLAIN		1492	933	3039 067	3039067
462	FORSYTH COUNTY		2486	3417	3039 103	3039103
463	DARRYL W CHAMBERLAIN		1492	933	3039 074	3039074
464	REPUBLIC PROPERTIES,LLC		2558	448	3002 130	3002130
464A	RAYMUNDO RAMOS		2100	2097	3018 008R	3018008R

METRIC

TRANSPORTATION CORRIDOR OFFICIAL MAP

STATE PROJECT NO. (WBS) 34839

WINSTON SALEM NORTHERN BELTWAY EASTERN SECTION

NORTH CAROLINA DEPARTMENT OF TRANSPORTATION

OFFICIAL SIGNATURE: CW Leggett

DATE OF ADOPTION:

MAP KEY 2

SHEET 4 OF 15

NUMBER	PROPERTY OWNER 1	PROPERTY OWNER 2	DEED BOOK	DEED PAGE	CONTROL	BLOCK LOT
465	DOROTHY D SMITH		0	0	3002 008	3002008
466	GARY W PEGRAM	PATRICIA PEGRAM	2354	1433	3002 007A	3002007A
467	DAVID WAYNE BARNES		1836	4150	3002 003K	3002003K
468	WAYNE X SR DAVENPORT		2186	2016	3002 107	3002107
469	GARY W PEGRAM	PATRICIA PEGRAM	0	0	3016 067B	3016067B
469A	CALVARY HILL CHURCH GREAT DEL		1962	570	2290 052	2290101
470	CHERYL W BRANNOCK	WELDON G BRANNOCK	2463	3121	3007 008	3007010D
471	MICHAEL S HAYNES	JAMES H SMITH	2417	3726	3007 010V	3007010V
472	GLEASON JIMEL JAMES	DARLENE C JAMES	2136	1942	3007 010W	3007010W
473	RONALD MONROE	CEREATHER K MONROE	2294	234	3007 010P	3007010P
474	JOHN W LETHCOE	VIRGINIA B LETHCOE	2026	2622	3007 010M	3007010M
475	CHERYL W BRANNOCK	WELDON G BRANNOCK	2463	3121	3007 008	3007009
476	MICHAEL SMITH HAYNES		2349	3073	3007 010T	3007010T
477	RAYMOND L GOSNELL	NANCY S GOSNELL	2172	2731	3007 011	3007011
478	JAMES M JR WATKINS		0	0	3007 010J	3007010K
479	JAMES M JR WATKINS		0	0	3007 010J	3007010J
480	JOSEPH D MITCHELL		0	0	3007 010B	3007010G
481	JOSEPH D MITCHELL		0	0	3007 010B	3007010F
482	JOSEPH D MITCHELL		0	0	3007 010B	3007010B
483	WILLIAM E STOLTZ	KAREN M STOLTZ	1595	96	3007 010C	3007010C
484	WILLIAM E STOLTZ	KAREN M STOLTZ	1595	96	3007 010C	3007027
485	LOUIS R WALL	SUE WALL	1801	2910	3007 028	3007028
485A	JAMES E LOWE	ANN W LOWE	2121	3558	2290 044	2290044
485B	JAMES E LOWE	ANN W LOWE	2121	3558	2290 044	2290045
485C	JAMES E LOWE	ANN W LOWE	2121	3558	2290 044	2290046
485D	JAMES E LOWE	ANN W LOWE	2121	3558	2290 044	2290047
485E	PAULINE D WALKER		0	0	2290 048	2290048
486	AUBRY L UNDERWOOD		2083	610	3007 007	3007007
487	SUSAN D RICHARDSON	PHILLIP B RICHARDSON	2179	2060	3007BI53	3007BI53
488	WILLIAM R JR YORK	ALMA YORK	1200	276	3007BI52	3007BI52
489	RICKY A RHYMER	ALINA M RHYMER	0	0	3007BI34	3007BI34
490	MARK E HOLT	LINDA HOLT	1201	360	3007BI33	3007BI33
491	LATISHA T SUMMERS		2158	1660	3007 012W	3007012W
492	HERBIES INVESTMENTS I LLC		2367	1200	3007 012R	3007012R
493	KAREN L CHANDLER		1625	1530	3007 012U	3007012U
494	C B HEIRS WESTMORELAND		0	0	3008 035A	3008035A
495	ROBERT L HAGGINS		2135	3263	3008 028A	3008028A
496	EDWIN CRAIG SNOW	BETTY ANN SNOW	1873	1266	3008 028B	3008028B
497	CURTIS R COX	BETTY S COX	2180	2005	3008 028C	3008028C
498	CURTIS R COX		0	0	3008 028D	3008028D
499	WILEY E SNOW	LOUISE B SNOW	2518	608	3008 029G	3008109
500	WILEY E SNOW	LOUISE B SNOW	2518	608	3008 029G	3008110
501	JANET LORETTA SNOW		0	0	3008 028F	3008028F
501A	E BURTIS HAMPTON		1191	622	3007A020	3007A020
501B	CARMIE JOYCE PAUL		1864	654	3007 024	3007024
501C	JANET LORETTA SNOW		0	0	3007 025	3007025
501D	JANET LORETTA SNOW		0	0	3008 028E	3008028E
502	JANET LORETTA SNOW		0	0	3008 034	3008034
503	LORETTA N MELTON		0	0	3008 042D	3008042D
504	LISA D DEAN	JASON WAYNE DEAN	0	0	3008 042A	3008042A
505	RANDY EUGENE SIZEMORE	VAUNDA SIZEMORE	1851	2031	3008 042C	3008042C
506	SARAH MARIE DEAN	HELEN KAYE DEAN	0	0	3008 106	3008106
507	BILLY JOE BULLINS	CAROLYN N BULLINS	1947	854	3008 029C	3008029C
508	WILEY E SNOW	LOUISE B SNOW	2518	608	3008 029G	3008029G
508A	E CRAIG SNOW		0	0	3008 026B	3008026B
508B	TIFFANY A COOK		2399	3740	3015 034B	3015038
508C	CATHY HENLEY-AMOS		1833	3802	3008 103	3008103
508D	TIFFANY A COOK		2399	3740	3015 034B	3015037
508E	TIFFANY A COOK		2399	3740	3015 034B	3015036

NUMBER	PROPERTY OWNER 1	PROPERTY OWNER 2	DEED BOOK	DEED PAGE	CONTROL	BLOCK LOT
508F	TIFFANY A COOK		2399	3740	3015 034B	3015035
508G	TIFFANY A COOK		2399	3740	3015 034B	3015034B
508H	SHIRLEY W NOAH		0	0	3015 029	3015034A
508I	SHIRLEY W NOAH		0	0	3015 029	3015033
508J	SHIRLEY W NOAH		0	0	3015 029	3015032
508K	SHIRLEY W NOAH		0	0	3015 029	3015031
509	LELA L WHICKER		0	0	3008 021C	3008021C
510	LELA L WHICKER		0	0	3008 021C	3008021N
510A	JEFFREY SCOTT NOAH		2033	2227	3008 021T	3008021T
510B	BARBARA F GROGAN		0	0	3008 102B	3008102B
510C	NORTHWOODS BAPTIST CHURCH		0	0	3008 021W	3008021W
511	LELA L WHICKER		0	0	3008 021C	3008021E
512	SHIRLEY W NOAH		1841	1351	3008 101	3008101
513	HODEWO FARMS INC		1488	1025	3008 013	3008015B
513A	JAMES F FLETCHER		0	0	3007G114	3007G114
513B	HODEWO FARMS INC		1488	1025	3008 013	3008020A
513C	HODEWO FARMS INC		1488	1025	3008 013	3008020B
513D	HODEWO FARMS INC		1488	1025	3008 013	3008015A
514	HODEWO FARMS INC		1488	1025	3008 013	3008015C
515	HODEWO FARMS INC		1488	1025	3008 013	3008013
516	JULIA S GRUBBS		2261	333	3008 107	3008107
517	WAVLIN L PINNIX		1265	674	3008 009A	3008017B
518	WAVLIN L PINNIX		1265	674	3008 009A	3008016A
519	JOHN L JR STYERS	EUZABETH P STYERS	1884	534	3008 008B	3008016D
520	JOHN STYERS	PAULINE STYERS	1891	791	3008 008A	3008016C
521	WAVLIN L PINNIX		1265	674	3008 009A	3008009A
522	JOHN L JR STYERS	EUZABETH P STYERS	1884	534	3008 008B	3008009F
522A	JOHN STYERS	PAULINE STYERS	1891	791	3008 008A	3008009E
523	ROBERT E PRUITT	LISA PRUITT	1393	1657	3008 009C	3008009C
524	JOHN L JR STYERS	EUZABETH P STYERS	1884	534	3008 008B	3008008B
525	JOHN STYERS	PAULINE STYERS	1891	791	3008 008A	3008008A
526	MARYANN B SWEAT		1197	1273	3008 004	3008004
527	MT PLEASANT HOLINESS CHURCH		1741	778	3008 001	3008003
528	MT PLEASANT HOLINESS CHURCH		1741	778	3008 001	3008002
529	MT PLEASANT HOLINESS CHURCH		1741	778	3008 001	3008001
530	HARRIS NURSING CARE PROPERTIES		1881	1266	3011 104	3011104
531	OAK GROVE MORAVIAN CHURCH TRS		0	0	3235 029	3235029
532	STANLEY DALRYMPLE	SYLVIA DALRYMPLE	2276	3494	3235 001A	3235001A
533	STANLEY DALRYMPLE	SYLVIA DALRYMPLE	2276	3494	3235 001A	3235002A
534	STANLEY DALRYMPLE	SYLVIA DALRYMPLE	2276	3494	3235 001A	3235001E
535	STANLEY DALRYMPLE	SYLVIA DALRYMPLE	2276	3494	3235 001A	3235002E
536	STANLEY DALRYMPLE	SYLVIA DALRYMPLE	2276	3494	3235 001A	3235003B
537	JACQUELINA CONRAD	WILLIE JR CONRAD	2492	1998	3235 001D	3235001D
538	JACQUELINA CONRAD	WILLIE JR CONRAD	2492	1998	3235 001D	3235002D
539	JACQUELINA CONRAD	WILLIE JR CONRAD	2492	1998	3235 001D	3235003A
540	JOHN H JR MAYFIELD		1448	141	3235 004	3235004
541	JOHN H JR MAYFIELD		1448	141	3235 004	3235005
542	JOHN H JR MAYFIELD		1448	141	3235 004	3235006
543	JOHN H JR MAYFIELD		1448	141	3235 004	3235007A
544	CLARENCE E FARABEE	ULLIE FARABEE	0	0	3235 007B	3235007B
545	CLARENCE E FARABEE	ULLIE FARABEE	0	0	3235 007B	3235008
546	LELA R HRS SMITH		0	0	3225 022	3225023
547	NUMBER NOT USED					
548	BOARD OF PROV ELDERS		0	0	3235 030	3235030
549	BD OF PROV ELDERS UO		0	0	3235 028A	3235028A
550	MARGARET H HAMMOCK	MARY ELIZABETH HAMMOCK	0	0	3235 031B	3235031B
551	OAK GROVE MORAVIAN CHURCH TRS		0	0	3235 028B	3235028B
552	MARGARET H HAMMOCK	MARY ELIZABETH HAMMOCK	0	0	3235 031B	3235032B
553	MARGARET H HAMMOCK	MARY ELIZABETH HAMMOCK	0	0	3235 031B	3235033
554	ROBERT B STIMPSON		1785	458	3236 017	3236017
555	LEE L TRUSTEE CHAPMAN	PEGGY H TRUSTEE CHAPMAN	1919	2180	3236 018	3236018
556	LEE L TRUSTEE CHAPMAN	PEGGY H TRUSTEE CHAPMAN	1919	2180	3236 018	3236019
557	N C DEPT OF TRANSPORTATION		2025	2280	3236A014	3236A014
558	N C DEPT OF TRANSPORTATION		2025	2280	3236A013	3236A013
559	JAMES CHRISTOPHER HALES	JOY PATTISALL HALES	1951	2072	3236A012	3236A012
560	N C DEPT OF TRANSPORTATION		2016	3089	3236A011	3236A011
561	MARLETA BROWN		2213	4966	3236A010	3236A010
562	HARVEY I MOLES	LAURIE ANN L MOLES	1823	3390	3236A008	3236A009
563	HARVEY I MOLES	LAURIE ANN L MOLES	1823	3390	3236A008	3236A008
564	ANDREW WILLIAM MARSHALL		1711	989	3236A007	3236A007
565	N C DEPT OF TRANSPORTATION		2016	3089	3236A006	3236A006
566	N C DEPT OF TRANSPORTATION		2016	459	3236A005	3236A005
567	LARRY L INMAN	PATSY S INMAN	2441	384	3236A004	3236A004
568	N C DEPT OF TRANSPORTATION		2024	1392	3236A003	3236A003
569	HARRY L CULLEY	BETTY L CULLEY	2139	4453	3236A002	3236A002
570	HARRY L CULLEY	BETTY L CULLEY	2139	4453	3236A002	3236A001
571	JAMES T MARSHALL	ELIZABETH M MARSHALL	1665	408	3236 021E	3236021E

TRANSPORTATION CORRIDOR OFFICIAL MAP

STATE PROJECT NO. (WBS) 34839

WINSTON SALEM NORTHERN BELTWAY
EASTERN SECTION

NORTH CAROLINA
DEPARTMENT OF TRANSPORTATION

OFFICIAL SIGNATURE: AW Leggett

DATE OF ADOPTION:

MAP KEY 2

SHEET 5 OF 15

NUMBER	PROPERTY OWNER 1	PROPERTY OWNER 2	DEED BOOK	DEED PAGE	CONTROL	BLOCK LOT
572	JACK E NELSON	DELOISE NELSON	1396	1370	3236 021A	3236021A
573	JACK E NELSON	DELOISE NELSON	1396	1370	3236 021A	3236103
574	BOBBY L THORE	DEBORAH T CHARLES	0	0	3236 027D	3236027D
575	MANYON L SR IDOL		1765	101	3236 207	3236207
576	MANYON L IDOL		0	0	3236 106C	3236106C
577	CHARLES R DILLON		2296	2875	3236 107A	3236107A
578	CHARLES RAY DILLON		0	0	3236 108	3236108
579	MELVIN R JR CALDWELL	SHERIE F CALDWELL	2114	2859	3236 025	3236025
580	MILDRED H SELL		0	0	3236 024B	3236024B
581	CLARENCE SELL		536	267	3236 023	3236024A
582	CLARENCE SELL		536	267	3236 023	3236023
583	HARVEY W SEWERS	BETTY C SEWERS	719	276	3236 022	3236022
584	MATTHEW DEAN MCKINNEY	TANGELA JOYCE MCKINNEY	2275	5582	3236 114	3236114
585	CHARLES RAY DILLON		0	0	3236 112	3236112
586	CHARLES RAY DILLON		2296	2872	3236 111	3236111
587	CARL J MILLER		1420	1296	3249 033	3249033
588	CHARLES R DILLON	JUDY DILLON	2296	2866	3236 113X	3236113F
589	MANYON L SR IDOL		1776	718	3236 113Z	3236113Z
590	CHARLES R DILLON		2296	2869	3236 113G	3236113G
591	MANYON LANDIS JR IDOL		2440	3354	3236 113Y	3236113Y
592	HAROLD MCGEE JR HOOVER	PEGGY HOOVER	1392	1486	3249 027O	32490280
593	HAROLD MCGEE JR HOOVER	PEGGY HOOVER	1392	1486	3249 027O	3249027O
594	RONNIE LEE BROWN	ROBIN BROWN	1494	31	3249 027H	3249027H
595	LAUREN B WILLARD	GREG E WILLARD	2238	2060	3249 027K	3249027K
596	ANNA LOUISE SELL BRYANT		1392	1585	3249 027T	3249027T
597	MICHAEL E SMITH	ETTA ELIZABETH SMITH	1768	89	3249 027R	3249027R
598	LELA L WHICKER		0	0	3249 021B	3249022
599	WILLIAM DOUGLAS BOHLINGER	WENDI S BOHLINGER	2212	2562	3249 034F	3249034F
600	DALE C VANHOY	CATHY S VANHOY	1771	2039	3249 034E	3249034E
601	MICHAEL K SELL	CHERYL R SELL	2317	4835	3249 027P	3249027P
602	ROGER J SKIDMORE	TIFFANY M SKIDMORE	2253	3971	3249 027D	3249027D
603	DONALD R BRYANT	ANNA BRYANT	1594	986	3249 027L	3249027L
604	KEVIN S SELL		2070	1134	3249 027N	3249027N
605	DAVID H BATTEN	CAPRIECE BATTEN	1719	3613	3249 034D	3249034D
606	DAVID BATTEN	CAPRIECE BATTEN	1746	2838	3249 034G	3249034G
607	RONNIE EDWARD SLATE	TINA H SLATE	2052	926	3249 034B	3249034B
608	SHERRELL D WHICKER		0	0	3249 021A	3249021A
609	LELA L WHICKER		0	0	3249 021B	3249021B
610	JERRY B LEWIS	DENNIS LEWIS	2235	969	3249 020	3249020
611	JULIA L POWELL		2272	3883	3249 024	3249024
612	EARL WAYNE III KEARNS	CHARLES LORRAINE KEARNS	2146	2544	3249 025A	3249025A
613	MICHAEL W WESTMORELAND	MICHAEL W WESTMORELAND	2302	3132	3250 006K	3250006K
614	MICHAEL W WESTMORELAND	ALICE WESTMORELAND	1199	1660	3250 006J	3250006J
615	MICHAEL W WESTMORELAND	ALICE R WESTMORELAND	1714	1517	3249 034A	3249034A
615A	CHESTER D STULTZ		2048	574	3249 019	3249019
615B	DAVID M EWALD		1951	2705	3249 018	3249018
616	FREDERICO B MORETZ	SUSAN MORETZ	1655	1225	3252 012C	3252012C
617	BETH C DELFOSSE		1891	1249	3250 103A	3250103A
618	KIM C STREETMAN		1891	1253	3250 103B	3250103B
619	JANE W WHICKER	DAN T WESTMORELAND	2226	1302	3251 012F	3251013
620	FREDERICO B MORETZ	SUSAN K MORETZ	1655	1225	3252 012A	3252012A
621	DARRELL T WESTMORELAND	KAREN A WESTMORELAND	2354	4231	3251 008	3251008
622	JANE W WHICKER	DAN T WESTMORELAND	2226	1302	3251 012F	3251012F
623	CAROL MILDRED WESTMORELAND		0	0	3251 012D	3251012E
624	CAROL MILDRED WESTMORELAND		0	0	3251 012D	3251012D
625	DAN T WESTMORELAND		2226	1297	3251 009B	3251009B
626	DAN T WESTMORELAND		2226	1297	3251 009B	3251010B
627	DAN T WESTMORELAND	KAREN WESTMORELAND	1712	2294	3253 005A	3253107
628	DAN T WESTMORELAND	KAREN WESTMORELAND	1712	2294	3253 005A	3253005A

23-SEP-2008 16:35
R:\ROADWAY\Proj\34839_rdy_alt4wp2_psh1.dgn
$$$$USERNAME$$$$

NUMBER	PROPERTY OWNER 1	PROPERTY OWNER 2	DEED BOOK	DEED PAGE	CONTROL	BLOCK LOT
629	DAN T WESTMORELAND	KAREN WESTMORELAND	1712	2294	3253 005A	3253005E
630	JANE W WHICKER	LARRY W WHICKER	1965	1847	3253 005C	3253005F
631	JANE W WHICKER	LARRY W WHICKER	1965	1847	3253 005C	3253005C
632	DAN WESTMORELAND	KAREN WESTMORELAND	2150	3181	3251 011A	3251011A
633	ROBERT J DILLON	ILENA DILLON	1574	975	3251 011B	3251011B
634	GOSPEL LIGHT BAPTIST CHURCH		0	0	5357 051A	5357051A
635	GOSPEL LIGHT BAPTIST CHURCH		0	0	5357 051B	5357051B
636	GOSPEL LIGHT BAPTIST CHURCH		0	0	5357 051C	5357051C
637	GOSPEL LIGHT BAPT CH TRUSTEES		1948	287	5357 088A	5357088A
638	GOSPEL LIGHT BAPT CH TRUSTEES		1948	290	5357 088B	5357088B
639	ROBERT J DILLON	ILENA B DILLON	1574	984	5357 050R	5357050W
640	GOSPEL LIGHT BAPTIST CHURCH		1872	3238	5357 053K	5357053K
641	ROBERT J DILLON	ILENA B DILLON	1574	984	5357 050R	5357053L
642	ROBERT J DILLON	ILENA B DILLON	1574	984	5357 050R	5357050R
643	ROBERT J DILLON		1373	1152	5357 050N	5357050N
644	ROBERT W BIBY		0	0	5357 050J	5357050K
645	ROBERT W BIBY		1302	145	5357 050L	5357050L
646	RICHARD N HURST		1768	4072	5357 050M	5357050M
647	RONALD H WALKER	WILMA WALKER	0	0	5357 050D	5357050D
648	RONALD H WALKER	WILMA D WALKER	1621	3161	5357 050T	5357050T
649	SARA ANN BEESON		2082	1696	5357 050Y	5357050Y
650	THE TABOR FAMILY TRUST		2528	77	5400 101J	5400103
651	THE TABOR FAMILY TRUST		2528	77	5400 101J	5400101P
652	THE TABOR FAMILY TRUST		2528	77	5400 101J	5400101J
653	THE TABOR FAMILY TRUST		2528	77	5400 101J	5400208
654	THE TABOR FAMILY TRUST		2528	77	5400 101J	5400209
655	THE TABOR FAMILY TRUST		2528	77	5400 101J	5400101Q
656	JAMES T MATTHEWS	SELWYN H MATTHEWS	1700	660	5400B042	5400B042
657	JOSEPH R DANIELS		1693	2528	5400 005E	5400005E
658	MICHAEL L MCCASKILL	SUSANNA L MCCASKILL	2261	1020	5400 005K	5400005K
659	EILEEN P CHAMBERS		0	0	5400 005B	5400005B
660	ELBERT S GOFF	MILDRED C GOFF	0	0	5400 005A	5400005A
661	JANE P HILTON		0	0	5400 004	5400004
662	DANNY T CAUDILL		1367	1669	5354 137G	5354137G
663	RICHARD J REYNOLDS	NINA REYNOLDS	1617	981	5354E009	5354E009
664	CHARLES R LEWIS	DANNY T CAUDILL	1555	1697	5354E008	5354E008
664A	CHARLES R LEWIS		1502	599	5354 026W	5354026W
665	DANNY T CAUDILL		1367	1669	5354E007	5354E007
666	CHRISTOPHER H WILSON	SUSAN WILSON	1542	1089	5354E006	5354E006
667	DANNY T CAUDILL		1367	1669	5354E005	5354E005
668	CRAIG A SMITH	KATHY B SMITH	1710	928	5354E004	5354E004
669	DANNY T CAUDILL		1367	1669	5354E003	5354E003
669A	DANNY CAUDILL	CHARLENE CAUDILL	1473	1110	5354 137C	5354137C
670	DAVID RAY WHITE	MELISSA R WHITE	1681	4068	5354E002	5354E002
671	DANNY T CAUDILL		1367	1669	5354E001B	5354E001B
672	SHUGART ENTERPRISES LLC		2324	4251	5354H016	5354H016
672A	MARGARET R LINVILLE		0	0	5400 019B	5400019B
673	SHUGART ENTERPRISES LLC		2324	4251	5354H015	5354H015
674	SHUGART ENTERPRISES LLC		2324	4251	5354H014	5354H014
675	SHUGART ENTERPRISES LLC		2324	4251	5354H013	5354H013
676	SHUGART ENTERPRISES LLC		2324	4251	5354H012	5354H012
677	SHUGART ENTERPRISES LLC		2324	4251	5354H011	5354H011
678	ELLSWORTH MESSERSMITH JR		2484	4584	5354H010	5354H010
679	SHUGART ENTERPRISES LLC		2324	4251	5354H009	5354H009
679A	RONALD L SCOTT JR		2523	3688	5354H008	5354H008
679B	SCOTTY DOUGLAS BLEDSOE		2475	1073	5354H007	5354H007
680	KAYE ROBBINS FULP	MELODY ROBBINS ANDERSON	2287	2658	5354 001R	5354001R
681	STANLEY R STIGALL		2079	1083	5354G010	5354G010
682	RICHARD KEVIN WOOD	MELINDA ANDERSON WOOD	2130	1622	5354G009	5354G009
683	STANLEY R STIGALL		2079	1083	5354G008	5354G008
684	STANLEY R STIGALL		2079	1083	5354G007	5354G007
685	EDWARD RICHARDSON		2349	1982	5354G006	5354G006
686	BRIAN K PETERSON		2500	1258	5354G005	5354G005
687	STANLEY R STIGALL		2079	1083	5354G004	5354G004
688	STANLEY R STIGALL		2079	1083	5354G003	5354G003
688A	STANLEY R STIGALL		2079	1083	5354G018	5354G018
689	WILLIE F LEAK	KEYA C LEAK	2311	188	5354G013	5354G013
690	CHARLES AARON JR MATHIS	ELLEN COLETTE MATHIS	2342	4869	5354G014	5354G014
691	RICHARD R ROBBINS	BONNIE M ROBBINS	2451	2357	5354G015	5354G015
691A	WINSTON-SALEM/FORSYTH COUNTY		2276	1196	5354 024G	5354024G
692	R R ROBBINS		847	177	5354 203	5354203
693	PISGAH METHODIST CHURCH		0	0	5354 006R	5354006R
694	STANLEY R STIGALL		2079	1083	5354G016	5354G016
695	WENDELL BROADNAX	GLENDA BROADNAX	2301	838	5354G017	5354G017
696	PISGAH UNITED METHODIST CHURCH		1834	4293	5354 005U	5354005U
697	NUMBER NOT USED					
698	NUMBER NOT USED					

TRANSPORTATION CORRIDOR OFFICIAL MAP

STATE PROJECT NO. (WBS) 34839

WINSTON SALEM NORTHERN BELTWAY EASTERN SECTION

NORTH CAROLINA
DEPARTMENT OF TRANSPORTATION

OFFICIAL SIGNATURE: RW Leggett

DATE OF ADOPTION:

MAP KEY 2

SHEET 6 OF 15

NUMBER	PROPERTY OWNER 1	PROPERTY OWNER 2	DEED BOOK	DEED PAGE	CONTROL	BLOCK LOT
699	NUMBER NOT USED					
700	PISGAH METHODIST CHURCH		0	0	5354 004	5354004
701	PISGAH METHODIST CHURCH		0	0	5354 010R	5354010R
702	RUSSELL STIGALL		1929	2499	5354 003B	5354003B
703	RICHARD HERRICK	MYRA A DALLMAN	2028	2312	5354 002U	5354003T
704	STANLEY RUSSELL STIGALL		1895	1095	5354 003W	5354003W
704A	STANLEY RUSSELL STIGALL		1895	1095	5354 003V	5354003V
705	JOSEPH R SMITH		1647	3517	5342 022D	5342022D
706	DANIEL L JR FITZKO	SUE A FITZKO	2027	1163	5342 022C	5342022C
707	JOSEPH R SMITH		1044	806	5342 022A	5342022A
708	JOSEPH R SMITH		1044	806	5342 022A	5342023
709	ROBERT L SHIPLEY	MONETTE B SHIPLEY	1646	3206	5342 029	5342029
710	ROBERT L SHIPLEY	MONETTE B SHIPLEY	1646	3206	5342 029	5342030G
711	LARRY EDWARD JONES	ROBIN JONES	1459	173	5342 030J	5342030J
712	JOHN E BRINSON	HEIDI R BRINSON	1857	2480	5342 030K	5342030K
713	JOHN E BRINSON	HEIDI R BRINSON	1857	2480	5342 030K	5342055E
714	JOHN E BRINSON	HEIDI R BRINSON	1857	2480	5342 030K	5342055H
715	GARY V WILSON	MARY M WILSON	2015	3092	5342 055D	5342055G
716	GARY V WILSON	MARY M WILSON	1820	1684	5342 030M	5342030M
717	GARY V WILSON	MARY M WILSON	2015	3092	5342 055D	5342055F
718	GARY V WILSON	MARY M WILSON	2015	3092	5342 055D	5342055D
719	GARY V WILSON	MARY M WILSON	2015	3092	5342 053A	5342054B
720	GARY V WILSON	MARY M WILSON	2015	3092	5342 053A	5342053A
721	LARRY Z WHITE	SUE JAMES WHITE	2118	490	5342 053B	5342054A
722	LARRY Z WHITE	SUE JAMES WHITE	2118	490	5342 053B	5342053B
723	MARY M CUMMINGS		2454	2149	5342 052B	5342052B
724	MCGEE FAMILY TRUST		1867	302	5342 052A	5342052A
725	MCGEE FAMILY TRUST		1867	302	5342 052A	5342046A
726	JERRY W RHODES	PATTI RHODES	0	0	5342 046B	5342046B
727	NANCY L HILLER		1664	2583	5342 045A	5342045A
728	KIT EDWARDS	TIMOTHY F MORTON	2514	3072	5342 045C	5342045C
729	DALE V WILSON	ANN H WILSON	1963	1045	5342 106	5342106
730	DALE V WILSON	ANN H WILSON	2103	3539	5342 115	5342115
731	HELEN ELLIOTT		0	0	5342 033O	5342033O
732	PENNSTON CORP		1519	957	5342F005	5342F005
732A	KENWORTH F HOLNESS	LISA LYNNAE'DARBY HOLNESS	2116	4313	5342F006	5342F006
733	JOHN A GAITHER	DEBORAH B GAITHER	2454	889	5342F007	5342F007
734	BRENT E YOKELY	KAREN R YOKELY	2174	222	5342F008	5342F008
735	RONALD J MORRISON	GINA MORRISON	1774	3395	5342C049	5342C049
736	JAMES R RICH	DIANE RICH	1767	4111	5342C048	5342C048
737	JAMES R KARR	REBECCA KARR	1688	4169	5342C047	5342C047
738	CLIFFORD T PRANKE	DONNA PRANKE	1786	2448	5342C046	5342C046
739	PENNSTON CORP		1519	957	5342C045	5342C045
740	POPE L E BUILDING CO INC		1225	4	5342D101	5342D101
741	SAMUEL L THOMASON	ALLISON THOMASON	1776	976	5342C039	5342C039
741A	WOODROW H CHILDRESS JR		1677	4565	5342C038	5342C038
742	GREGORY FULLER		2454	2239	5342C037	5342C037
743	DAVID L DEMATTE	MICHAL E DEMATTE	1787	1237	5342C040	5342C040
744	PENNSTON CORP		1519	957	5342C041	5342C041
745	JOHN W III DAVIS		2227	4180	5342C042	5342C042
746	PENNSTON CORP		1519	957	5342C043	5342C043
747	PENNSTON CORP		1519	957	5342C044	5342C044
748	PENNSTON CORP		1519	957	5342C301	5342C301
749	JOHN R CROTTS	GLADYS L CROTTS	2398	1660	5341 505	5341505
750	KAYLON C CROTTS	DORIS CROTTS	1774	3176	5426 019	5426019
751	GEORGE S YANNOPOULOS	ALISA K YANNOPOULOS	2114	2247	5426A010	5426A010
752	GEORGE S YANNOPOULOS	ALISA K YANNOPOULOS	2114	2247	5426A009	5426A009
753	GEORGE S YANNOPOULOS	ALISA K YANNOPOULOS	2114	2247	5426A008	5426A008
754	GEORGE S YANNOPOULOS	ALISA K YANNOPOULOS	2114	2247	5426A006	5426A006
755	GEORGE S YANNOPOULOS	ALISA K YANNOPOULOS	2114	2247	5426A005	5426A005

10/07/2008 10:05
N:\TPB\Projects\Corridor protection\property owner info (map key 2)\w2579_rdy_map2.dgn

NUMBER	PROPERTY OWNER 1	PROPERTY OWNER 2	DEED BOOK	DEED PAGE	CONTROL	BLOCK LOT
756	GEORGE S YANNOPOULOS	AUSA K YANNOPOULOS	2114	2247	5426A003	5426A003
757	GEROLENE WIDENER HAUSER	JESSIE COELL HAUSER	2233	1645	5426A002	5426A002
758	JESSIE C HAUSER	GEROLENE HAUSER	1460	48	5426A001	5426A001
759	ROLAND WILLIS WOODS	FAY C WOODS	1781	1864	5425 020	5425020
760	W L TRULL		1645	2777	5425 019	5425019
761	BURNICE L LOCKLEAR	JEAN LOCKLEAR	0	0	5425 017B	5425018
762	BURNICE L LOCKLEAR	JEAN LOCKLEAR	0	0	5425 017B	5425017B
763	SILVESTRE VEGA CASTILLO	MISTY P VEGA	2164	1454	5425 017A	5425017A
764	SILVESTRE VEGA CASTILLO	MISTY P VEGA	2164	1454	5425 017A	5425016
765	ROBERT W RUSSELL		0	0	5425 013	5425013
766	SOUTHERN UNION CONF ASSOC OF		1813	2678	5425 012	5425012
767	SOUTHERN UNION CONF ASSOC OF		1813	2678	5425 011	5425011
768	SOUTHERN UNION CONF ASSOC OF		1813	2678	5425 010	5425010
769	DEE CONRAD		2115	2493	5425 009	5425009
770	BARBARA W SHORT		2390	4062	5425 008	5425008
771	SANDRA F SHREVE		1137	1712	5341013T	5341013T
772	FLORINE SMITH SYKES		0	0	5426 015	5426015
773	TAWNY S HONAKER		1774	74	5426 014	5426014
774	JOHN ROY JR CROTTS		0	0	5426 013	5426013
775	DEBORAH P MILLER	BRANDON P MILLER	1980	2940	5426 012	5426012
776	TED F JR SWAIM		1405	1207	5426 011	5426011
777	REGIONAL REALTY INC		1887	2493	5426 010	5426010
778	LINDA W REED		0	0	5425 021	5425021
779	JERRY W RHODES	PATTI RHODES	0	0	5425 022	5425022
780	TIMOTHY C SMITH		2251	4309	5341112J	5341112J
781	BERDINA SMITH		0	0	5341112A	5341112A
782	REX LANIER PEDDYCORD	FAYE GARDNER PEDDYCORD	1660	3583	5426 005	5426005
783	REX LANIER PEDDYCORD	FAYE GARDNER PEDDYCORD	1660	3583	5426 006	5426006
784	REX LANIER PEDDYCORD	FAYE GARDNER PEDDYCORD	1660	3583	5426 007	5426007
785	REX LANIER PEDDYCORD	FAYE GARDNER PEDDYCORD	1660	3583	5426 008	5426008
786	REX LANIER PEDDYCORD	FAYE GARDNER PEDDYCORD	1660	3583	5426 009	5426009
787	RICHARD LEE ENSCORE	PENNY NELSON ENSCORE	2439	875	5425 023	5425023
788	VINCENT GLENN BAKER		1647	402	5341112D	5341112D
789	DOROTHY T BAKER		2030	1276	5341112H	5341112H
790	DOROTHY A BAKER		2030	1279	5341111	5341111
791	EVA TAYLOR		1586	1208	5426 004	5426004
792	REX LANIER PEDDYCORD	FAYE GARDNER PEDDYCORD	1660	3583	5426 003	5426003
793	REX LANIER PEDDYCORD	FAYE GARDNER PEDDYCORD	1660	3583	5426 002	5426002
794	REX LANIER PEDDYCORD	FAY GARDNER PEDDYCORD	1660	3583	5426 001	5426001
795	REX LANIER PEDDYCORD	FAYE GARDNER PEDDYCORD	1660	3583	5425 024	5425024
796	REX LANIER PEDDYCORD	FAYE GARDNER PEDDYCORD	1660	3583	5425 025	5425025
797	LOUIS D REECE		0	0	5425 101	5425101
798	DAVID TORRES ZEPEDA	MARIA A JIMENEZ-HERNAN	2380	2653	5425 007	5425007
799	BURNICE JR LOCKLEAR	JEAN SNYDER LOCKLEAR	2224	3701	5425 006	5425006
800	JAMES R ATKINS		1650	1576	5425 005	5425005
801	REX LANIER PEDDYCORD	FAYE GARDNER PEDDYCORD	1660	3583	5425 004	5425004
802	REX LANIER PEDDYCORD	FAYE GARDNER PEDDYCORD	1660	3583	5425 003	5425003
803	REX LANIER PEDDYCORD	FAYE GARDNER PEDDYCORD	1660	3583	5425 002	5425002
804	REX LANIER PEDDYCORD	FAYE GARDNER PEDDYCORD	1660	3583	5425 001B	5425001B
805	N C STATE HWY COMMISSION		0	0	5425 001A	5425001A
806	WADE SMITH		0	0	5341012M	5341012M
807	REX LANIER PEDDYCORD	FAYE G PEDDYCORD	1772	1342	5341 406	5341406
808	GRIFFIN FAMILY PRESERVATION TR		1741	775	5341013B	5341013B
809	GRIFFIN FAMILY PRESERVATION TR		1741	775	5341013B	5341014A
810	GRIFFIN FAMILY PRESERVATION TR		1741	775	5341014B	5341014B
811	WADE SMITH		0	0	5341012L	5341012L
812	REX LANIER PEDDYCORD	FAYE PEDDYCORD	1535	368	5341013X	5341013X
813	STEPHEN M PEDDYCORD	MELODY MYERS PEDDYCORD	2527	2050	5341 408	5341408
814	DONALD L PEDDYCORD	BETTY W PEDDYCORD	1772	1345	5341013J	5341407
815	DONALD L PEDDYCORD	BETTY W PEDDYCORD	1772	1345	5341013J	5341013V
816	DONALD L PEDDYCORD	BETTY W PEDDYCORD	1772	1345	5341013J	5341013J
817	REX L PEDDYCORD		0	0	5341013H	5341013H
818	MABEL HAM		0	0	5341012A	5341012A
819	LEROY GENTRY DEBUSK		0	0	5341012C	5341012C
820	LEROY GENTRY DEBUSK		0	0	5341012C	5341012G
821	ALBERT RAY LONG		0	0	5341015C	5341015E
822	ALBERT RAY LONG		0	0	5341015C	5341015C
823	BOBBY F GORDON	BETSY GORDON	0	0	5341101	5341101
824	REX L PEDDYCORD	FAYE PEDDYCORD	1477	1552	5341102	5341102
825	KENNETH ANDREW HOLDER		1489	797	5341103	5341103
826	JOHN LEWIS WAUGH	ANGELA WAUGH	1456	108	5341104A	5341104A
827	JUNIOR M WEAVIL	MAREEN WEAVIL	0	0	5341104F	5341104F
828	JOHN LEWIS WAUGH	ANGELA WAUGH	1456	108	5341104A	5341104C
829	SPENCER CHARLES JR LADD	REBECCA WHITLEY LADD	2143	3750	5341104D	5341104D
830	SPENCER C JR LADD	REBECCA W LADD	1634	2372	5341104E	5341104E
831	GLENN D HAT		2112	146	5341405	5341405
832	WILLIAM LEWIS WEAVIL	REBECCA HINE WEAVIL	2197	4273	5341404	5341404

NUMBER	PROPERTY OWNER 1	PROPERTY OWNER 2	DEED BOOK	DEED PAGE	CONTROL	BLOCK LOT
833	MILDRED N WEAVIL	RANDY NELSON WEAVIL	2151	3042	5341400B	5341401F
834	FRANCIS L MANUEL	BILLIE MANUEL	1257	1282	5634 049F	5634049F
835	FRANCIS L MANUEL	BILLIE MANUEL	1257	1282	5634 049F	5634048F
836	SHELBA J TALLEY	JONAH R MOTSINGER	0	0	5639 017B	5639017B
837	CHARLES JERRY HART		0	0	5634 046A	5634047A
838	CHARLES JERRY HART		0	0	5639 019A	5639019A
839	CHARLES JERRY HART		0	0	5634 046A	5634046A
840	BOBBY LEE MOORE		0	0	5634 045	5634045
841	T L MANUEL		0	0	5634 044	5634044
842	JON GARY COX		1652	2415	5634 042B	5634042B
843	JON GARY COX		1652	2415	5634 042B	5634043
844	W S FORSYTH CO BD OF ED		595	404	5634 042A	5634042A
845	W S FORSYTH CO BD OF ED		572	244	5634 040	5634040
846	JANET C RADTKE	CRAIG E HOBAN	2452	4582	5691 005	5691005
847	JANET C RADTKE	CRAIG E HOBAN	2452	4582	5691 005	5691017
848	GREGORY KENT HEDRICK		2265	2348	5691 009	5691101
849	EUGENE J GILLIS		0	0	5691 006	5691006
850	FRANCIS L MANUEL	BILLIE JO MANUEL	1535	1143	5634 058G	5634059A
851	JERRY CURTIS MANUEL	BONNIE MANUEL	1257	1483	5634 058H	5634059B
852	JERRY CURTIS MANUEL	BONNIE MANUEL	1257	1483	5634 058H	5634058H
853	DAVID K JR BROWN	JOY B BROWN	2058	3508	5634 147	5634147
854	ROBERT L OGLESBY	GLORIA OGLESBY	0	0	5634 058C	5634058C
855	LESLIE A MANUEL	ROBIN M MANUEL	2530	208	5634 057F	5634057F
856	LESLIE A MANUEL	ROBIN M MANUEL	2530	208	5634 057F	5634057C
857	MILAN F SHAW		2537	3818	5634 308B	5634308B
858	HARRY L ROBERTS	JILL ROBERTS	0	0	5634 056B	5634056B
859	WILLIAM C RAMEY		0	0	5634 056A	5634056A
860	FRANCIS L MANUEL	BILLIE JO MANUEL	1535	1143	5634 058G	5634058G
861	EUGENE J GILLIS		0	0	5691 007	5691007
862	GREGORY KENT HEDRICK		2265	2348	5691 009	5691008
863	GREGORY KENT HEDRICK		2265	2348	5691 009	5691009
864	GREGORY KENT HEDRICK		2265	2348	5691 009	5691016
865	GREGORY KENT HEDRICK		2265	2348	5691 009	5691015
866	GREGORY KENT HEDRICK		2265	2348	5691 009	5691014
867	GREGORY KENT HEDRICK		2265	2348	5691 009	5691013
868	SANDY L DRAUGHN	LADEEA ANN DRAUGHN	2405	2490	5691 018	5691018
869	LARA T LOCKWOOD		1825	3001	5691 019	5691019
870	NONA L BASS		0	0	5691 020	5691020
871	SECRETARY HOUSING & URBAN DEV		2526	1048	5691 021	5691021
872	CHARLES L STANLEY		2420	3103	5691 022	5691022
873	KENNETH T BURKS	NAOMI E BURKS	1239	922	5691 023	5691023
874	ROBERTA F ALMEIDA		2261	965	5691 032	5691032
874A	LONNIE WILSON		2103	2604	5691 033	5691033
875	DOUGLAS L WILSON	MELISSA WILSON	1857	3287	5691 031	5691031
876	DOVER C JR SHARPE	ELLEN SHARPE	0	0	5691 030	5691030
877	LANDON R TAFFER	EVON TAFFER	0	0	5691 029	5691029
878	STELLA S JACKSON		1687	765	5691 028	5691028
879	GREGORY S PARKER		2193	2801	5691 027	5691027
880	CHRISTOPHER D CHURCH	SHELLEY J CHURCH	1826	3910	5691 026	5691026
881	MICHAEL R COUCH	VALERIE S COUCH	1729	1658	5634 037	5634037
881A	LORAN S HORDE	EVELYN B HORDE	1495	321	5691 034A	5691034A
882	HILDA B MOORE		1514	379	5634 036	5634036
883	STELLA S JACKSON		1228	383	5634 006T	5634006T
884	JEFFREY W JENKINS		2278	1260	5634 022J	5634022J
885	DONALD JACKSON	FAYE JACKSON	1277	660	5634 021J	5634021J
886	JUDITH H BOVENDER	LONNIE W JR BOVENDER	2416	1870	5634 007T	5634007T
887	SYLVIA WILKINS ALLEN		1832	1285	5634 018J	5634018J

METRIC

TRANSPORTATION CORRIDOR
OFFICIAL MAP

STATE PROJECT NO. (WBS) 34839

WINSTON SALEM NORTHERN BELTWAY
EASTERN SECTION

NORTH CAROLINA
DEPARTMENT OF TRANSPORTATION

OFFICIAL SIGNATURE: RW Leggett

DATE OF ADOPTION:

MAP KEY 2

SHEET 7 OF 15

25-SEP-2008 10:35
r:\roadway\proj\34839_rdy_mkey2_pub.dgn

NUMBER	PROPERTY OWNER 1	PROPERTY OWNER 2	DEED BOOK	DEED PAGE	CONTROL	BLOCK LOT
888	SYLVIA WILKINS ALLEN		1832	1285	5634 018J	5634019K
889	MARK W CHANDLER	USA N CHANDLER	1830	3170	5634 019L	5634019L
890	MARK W CHANDLER	USA N CHANDLER	1830	3170	5634 019L	5634020J
891	W S FORSYTH CO BD OF ED		245	162	5634 007J	5634007J
892	FRANCES W POPE		1851	2616	5634 025B	5634025B
893	FRANCIS L MANUEL	BILLIE JO MANUEL	1902	2461	5634 025C	5634025C
894	ALVIN L DILLON		1692	4129	5634 011J	5634011J
895	ALVIN L DILLON		1692	4129	5634 011J	5634013J
896	RICHARD K BLEVINS		0	0	5634 014J	5634014J
897	RICHARD K BLEVINS		0	0	5634 015J	5634015J
898	RICHARD K BLEVINS		0	0	5634 015J	5634016J
899	LAWRENCE E POPE		1851	2620	5634 017J	5634017J
900	LEROY R MOORE	GLADYS W MOORE	850	34	5634 026B	5634026B
901	EDWARDS LEIGHTON REALTY INC		2262	1376	5634 026A	5634026A
902	JERRY M PEGRAM	NANCY B PEGRAM	1871	87	5634 010J	5634073
903	JERRY M PEGRAM	NANCY B PEGRAM	1871	87	5634 010J	5634010J
904	LAWRENCE E POPE		0	0	5634 009J	5634009J
905	FRANCES W POPE		1851	2616	5634 008J	5634008J
906	IDA RAY CARTER		2087	3607	5634 006J	5634007J
907	IDA RAY CARTER		2087	3607	5634 006J	5634006J
908	LAWRENCE E POPE		1851	2620	5634 004J	5634005J
909	LAWRENCE E POPE		1851	2620	5634 004J	5634004J
910	MICHAEL RAY TOZER	KRISTINA TOZER	1477	1769	5634 003J	5634003J
911	LONNIE W JR BOVENDER	JUDITH H BOVENDER	1879	2813	5634 145	5634145
912	R K BLEVINS	COLLEEN O BLEVINS	1865	2382	5634 001X	5634002Z
913	R K BLEVINS	COLLEEN O BLEVINS	1865	2382	5634 001X	5634001X
914	R K BLEVINS		1850	3156	2085 106	2085106
915	L FRED WEAVIL		0	0	2085 096	2085098
916	VELMA G PARNELL	PATTIE W THOMASON	0	0	5634 010T	5634010T
917	R K BLEVINS	COLLEEN O BLEVINS	1865	2382	5634 102	5634102
918	AMBER BLEVINS		2497	760	5634 101A	5634101A
919	R K BLEVINS	COLLEEN O BLEVINS	1751	1649	5634 101B	5634101B
920	TERRY W MOTSINGER		1646	1097	5634 030A	5634030A
920A	MICHAEL WAYNE ROLAND		2360	2657	5656 001	5656001
921	MARVIN R MOTSINGER	KATHRYN L MOTSINGER	0	0	5634 009T	5634009T
922	LOUIS BILLY POPE		2137	7	5634 133	5634133
923	LOUIS BILLY POPE		2137	16	5634 154	5634154
924	JOE NEAL COLLINS		2423	1773	5634 018E	5634153
925	JOE NEAL COLLINS		2423	1773	5634 018E	5634018E
926	LEONARD C DAVENPORT	ELSIE DAVENPORT	0	0	5634 018F	5634018F
927	LOUIS BILLY POPE		2137	16	5634 018D	5634018D
928	MARGARET P ELTING	DIANE BROWN	1748	1441	5634 018R	5634018R
929	FRANCIS D ROUDABUSH	DOROTHY A ROUDABUSH	1751	3802	5656 101	5656101
929A	OPAL FLOYD		1407	1302	5656 014	5656014
930	JACK A TOLBERT		0	0	5656 102	5656102
931	RICHARD JR REID		2441	2533	5634 030H	5634030H
932	MARLENE P FUNCHUM		1748	1432	5634 018T	5634018T
933	ELMER L FUNCHUM	MARLENE POPE FUNCHUM	1891	620	5634 018B	5634018B
934	MARLENE P FUNCHUM		1748	1444	5634 018L	5634018L
935	ELMER L FUNCHUM		0	0	5634 07A	5634018A
936	ELMER L FUNCHUM		0	0	5634 07A	5634074
937	FLORA S MANNING		0	0	5634 015K	5634015K
938	JACK V EARNHARDT	ELIZABETH EARNHARDT	0	0	5634 015D	5634015E
939	JACK V EARNHARDT	ELIZABETH EARNHARDT	0	0	5634 015D	5634015D
939A	ROBERT G BOYLES		2079	338	5634 015F	5634015F
939B	VERNIA P BYRD		907	294	5634 013	5634013
940	L B POPE		2441	2530	5634 030G	5634030G
941	JOHN HENRY BURTON		2293	2812	5634 032C	5634032C
942	JOHN HENRY BURTON		2293	2812	5634 032C	5634033E
943	JAMES EDWARD POPE		0	0	5634 032B	5634032B
944	JAMES EDWARD POPE		0	0	5634 032B	5634033D
945	ARCHIE H EMBLER	DEBBIE W EMBLER	1607	489	5634A102A	5634A102A
946	ANTHONY T KIMMER	CYNTHIA B KIMMER	2098	2798	5634 017	5634017
947	MARK E THOMPSON	ELONA M THOMPSON	1992	1329	5634A033A	5634A033A
948	SHELBA J TALLEY	JONAH R MOTSINGER	0	0	5634 007V	5634007V
949	CYNTHIA L WATKINS		2413	694	6462 011	6462011
950	NUMBER NOT USED					
951	NELDA L BAZALDUA	ARMANDO BAZALDUA	2523	2590	6462 001	6462001
952	CLAYTON JR PFEUFFER		2518	1584	6462 002	6462002
953	VIRGINIA L SHEARD		2411	1580	6462 003	6462003
954	PATRICIA GWYN SHELTON		2476	554	6462 004	6462004
955	THOMAS A KONOPKA		2344	5722	6462 005	6462005
956	SHUGART ENTERPRISES LLC		2271	387	6462 060	6462060
957	SHUGART ENTERPRISES LLC		2271	387	6462 059	6462059
958	HELEN L GORDON		2445	3256	6462 058	6462058
959	SHUGART MANAGEMENT INC		2321	4147	6462 057	6462057
959A	ROBERT R WILSON SR		2489	3103	6462 056	6462056

METRIC

TRANSPORTATION CORRIDOR OFFICIAL MAP

STATE PROJECT NO. (WBS) 34839

WINSTON SALEM NORTHERN BELTWAY
EASTERN SECTION

NORTH CAROLINA
DEPARTMENT OF TRANSPORTATION

OFFICIAL SIGNATURE: BW Leggett

DATE OF ADOPTION:

MAP KEY 2

SHEET 8 OF 15

NUMBER	PROPERTY OWNER 1	PROPERTY OWNER 2	DEED BOOK	DEED PAGE	CONTROL	BLOCK LOT
960	LUAN M CIFUENTES		2467	531	6462 050	6462050
960A	BRENDA HOLT KNETT		2434	3810	6462 051	6462051
961	MARY M RUTLEDGE		2455	5816	6462 049	6462049
962	ELISA OWENS CAMERON		2410	2052	6462 048	6462048
963	CATHERINE IRENE FRANKLIN		2334	1373	6462 047	6462047
964	MEGAN PENNY EVERETT		2458	2191	6462 046	6462046
965	VISHAL KHANNA	KIMBERLY S KHANNA	2481	464	6462 045	6462045
966	SHUGART ENTERPRISES LLC		2271	387	6462 044	6462044
967	GERALD DORSETTE	BEVERLY P DORSETTE	2477	1194	6462 043	6462043
968	KRISTI S IDOL		2480	880	6462 041	6462041
969	THOMAS J MORIARTY		2431	3958	6462 040	6462040
970	SHUGART ENTERPRISES LLC		2271	387	6462 039	6462039
971	PATRICIA J BAUMBACH		2320	4987	6462 038	6462038
972	SHUGART ENTERPRISES LLC		2271	387	6462 037	6462037
973	JERRIE M PERKINS		2474	2407	6462 036	6462036
974	SCOTT E GURSTEIN		2429	1892	6462 035	6462035
975	JERMY HENLEY BALLARD	STEPHANIE BALLARD	2482	4269	6462 034	6462034
976	SETH RANDALL KNOX		2441	3705	6462 033	6462033
977	DAVID A CARRIZALES	ANDREA J CARRIZALES	2496	896	6462 032	6462032
978	SHUGART ENTERPRISES LLC		2271	387	6462 031	6462031
979	SHUGART ENTERPRISES LLC		2271	387	6462 030	6462030
980	SHELBY JEAN CONLEY		2521	3205	6462 029	6462029
981	SHUGART ENTERPRISES LLC		2271	387	6462 028	6462028
982	KEVIN W LONG		2483	433	6462 027	6462027
983	ANNA A TRUSTEE PRICE		2390	4195	5634B001	5634B001
984	ANNA A TRUSTEE PRICE		2026	2484	5634B002	5634B002
985	THOMAS F RILEY	CHERYL RILEY	1671	30	5634B003	5634B003
986	THOMAS F RILEY	CHERYL RILEY	1671	30	5634B003	5634B004
987	JOSEPH K COFFEY	YVONNE COFFEY	1676	574	5634B005	5634B005
988	JOSEPH K COFFEY	YVONNE COFFEY	1676	574	5634B005	5634B006
989	LOREN A LITTLE	MARGARET R LITTLE	1880	3044	5634B007	5634B007
990	SONYA THOMPSON	HERSCHEL E HIX	2228	1345	5634B101	5634B101
991	SEDGE GARDEN SWIM & RACO CLUB		0	0	5634 009E	5634009E
992	SHELBA J TALLEY	JONAH R MOTSINGER	0	0	5634 007V	5634008
993	SHELBA J TALLEY	JONAH R MOTSINGER	0	0	5634 007V	5634302
994	TERESA J TUCKER	TIMOTHY E TUCKER	2438	242	5633 047D	5633047D
995	TERESA J TUCKER	TIMOTHY E TUCKER	1636	3540	5633 047C	5633047C
996	TERESA J TUCKER	TIMOTHY E TUCKER	1597	1229	5633 047A	5633047A
997	NUMBER NOT USED					
998	RICHARD H JONES		0	0	5633 084	5633084
999	TRIDENT PROPERTIES LLC		2206	272	5633F098	5633F098
1000	TRIDENT PROPERTIES LLC		2206	272	5633F099	5633F099
1001	LOCKRIDGE-WINSTON LLC		2495	3100	5633F100	5633F100
1002	ANDREW R BOGGS	NIKI LANKFORD BOGGS	2490	4402	5633F101	5633F101
1003	KIMBERLY L GIBBS		2403	2425	5633F112	5633F112
1004	LOCKRIDGE-WINSTON LLC		2495	3100	5633F097	5633F097
1005	LOCKRIDGE-WINSTON LLC		2495	3100	5633F102	5633F102
1006	PRESTON B SHEFFIELD	LAUREN M SHEFFIELD	2425	2744	5633F111	5633F111
1007	KRONE EDWARD EUDY	SHIRLEY ELAINE EUDY	2489	442	5633F096	5633F096
1008	LOCKRIDGE-WINSTON LLC		2495	3100	5633F103	5633F103
1009	LOCKRIDGE-WINSTON LLC		2478	3291	5633F110	5633F110
1010	LOCKRIDGE-WINSTON LLC		2495	3100	5633F095	5633F095
1011	TRIDENT PROPERTIES LLC		2206	272	5633F104	5633F104
1012	CURTIS R MAYS		2429	3443	5633F109	5633F109
1013	ERIC DOHN LAMKIN	CINDY BULLOCK LAMKIN	2502	4314	5633F094	5633F094
1014	TRIDENT PROPERTIES LLC		2206	272	5633F105	5633F105
1015	CHARLES J CARTER		2531	2178	5633F108	5633F108
1016	STEPHEN RALPH NEEDHAM	SUSAN LYNN NEEDHAM	2485	2653	5633F093	5633F093
1017	JAMES LOUIS KENT	BOBBY LEE CRUTCHFIELD	2498	4399	5633F106	5633F106

NUMBER	PROPERTY OWNER 1	PROPERTY OWNER 2	DEED BOOK	DEED PAGE	CONTROL	BLOCK LOT
1018	CAROL LYNN STOCK		2380	451	5633F107	5633F107
1019	WENDY R HOLLEMAN		2482	2864	5633F092	5633F092
1020	ADAM J STOVALL	KATHRYN R STOVALL	2485	77	5633F078	5633F078
1021	JOSEPH JAMES SIMCIC	REBECCA MAE SIMCIC	2405	1065	5633F077	5633F077
1022	TRIDENT PROPERTIES LLC		2206	272	5633F091	5633F091
1023	LOCKRIDGE-WINSTON LLC		2478	3291	5633F079	5633F079
1024	LOCKRIDGE-WINSTON LLC		2478	3291	5633F076	5633F076
1025	DARREN SCOTT MAY	JODY PHILLIPS MAY	2486	836	5633F090	5633F090
1026	LOCKRIDGE-WINSTON LLC		2495	3100	5633F080	5633F080
1027	LOCKRIDGE-WINSTON LLC		2478	3291	5633F075	5633F075
1028	TRIDENT PROPERTIES LLC		2206	272	5633F089	5633F089
1029	TRIDENT PROPERTIES LLC		2206	272	5633F081	5633F081
1030	LOCKRIDGE-WINSTON LLC		2478	3291	5633F074	5633F074
1031	GEORGE ZACHERY BRUCE		2501	3063	5633F088	5633F088
1032	LOCKRIDGE-WINSTON LLC		2495	3100	5633F082	5633F082
1033	LOCKRIDGE-WINSTON LLC		2478	3291	5633F073	5633F073
1034	LOCKRIDGE-WINSTON LLC		2495	3100	5633F087	5633F087
1035	TRIDENT PROPERTIES LLC		2206	272	5633F083	5633F083
1036	DEANNA FRANCES GAY		2413	2161	5633F072	5633F072
1037	TRIDENT PROPERTIES LLC		2206	272	5633F086	5633F086
1038	TRIDENT PROPERTIES LLC		2206	272	5633F085	5633F085
1039	TRIDENT PROPERTIES LLC		2206	272	5633F084	5633F084
1040	SHAUN MICHAEL LYNOTT	MERI ELLEN LYNOTT	2436	2727	5633F071	5633F071
1041	TRIDENT PROPERTIES LLC		2206	272	5633F000A	5633F000A
1042	TRIDENT PROPERTIES LLC		2206	272	5633 044D	5633044D
1043	TONY LANE HESTER		2458	1093	5633F004	5633F004
1044	LOCKRIDGE WINSTON LLC		2571	935	5633F018	5633F018
1045	LOCKRIDGE-WINSTON LLC		2478	3291	5633F005	5633F005
1046	LOCKRIDGE WINSTON LLC		2571	935	5633F017	5633F017
1047	WILLIAM F SAUNDERS	CHONG CHA SAUNDERS	2431	1942	5633F006	5633F006
1048	LOCKRIDGE WINSTON LLC		2571	935	5633F016	5633F016
1049	ZACHARY TYLER WHICKER	HEATHER N BASHAM WHICKER	2531	1619	5633F007	5633F007
1050	LOCKRIDGE WINSTON LLC		2571	935	5633F015	5633F015
1051	LOCKRIDGE-WINSTON LLC		2478	3291	5633F008	5633F008
1052	LOCKRIDGE WINSTON LLC		2571	935	5633F014	5633F014
1053	LOCKRIDGE-WINSTON LLC		2478	3291	5633F009	5633F009
1054	LR DEVELOPMENT WINSTON LLC		2599	668	5633F013	5633F013
1055	LOCKRIDGE-WINSTON LLC		2478	3291	5633F010	5633F010
1056	LR DEVELOPMENT WINSTON LLC		2599	668	5633F012	5633F012
1057	SHANNON D PROPST	RITA K PROPST	2442	902	5633F011	5633F011
1058	LOCKRIDGE WINSTON LLC		2544	411	5633F027	5633F027
1059	LOCKRIDGE WINSTON LLC		2544	411	5633F028	5633F028
1060	LOCKRIDGE WINSTON LLC		2544	411	5633F029	5633F029
1061	LR DEVELOPMENT WINSTON LLC		2599	668	5633F030	5633F030
1062	LR DEVELOPMENT WINSTON LLC		2599	668	5633F031	5633F031
1063	LR DEVELOPMENT WINSTON LLC		2599	668	5633F032	5633F032
1064	LR DEVELOPMENT WINSTON LLC		2599	668	5633F033	5633F033
1065	COREY J WOOLARD	MARY SCOTT WOOLARD	2446	3579	5633F034	5633F034
1066	JILL WILSON	JONATHAN CLARK	2406	1454	5633F035	5633F035
1067	STEVEN M HOBBS	AMY HOBBS	2413	2796	5633F036	5633F036
1068	TRIDENT PROPERTIES LLC		2206	280	5633 115F	5633115F
1069	JAMES A MOTSINGER		1191	577	5633 041D	5633041D
1070	ERNEST W ANGELL		748	34	5633 034B	5633040B
1071	CHESTER MONROE SMITH	BETTY M SMITH	1858	731	5633 057A	5633057A
1072	LENNA SHEW		0	0	5633 058Y	5633058Y
1073	JANICE S STAFFORD	BOYD STAFFORD	1858	740	5633 111	5633111
1074	KEITH S EASOM	KIMBERLY M EASOM	1684	958	5633 058D	5633058D
1075	DEBORAH G BOONE	LONNIE RAY SNIDER	0	0	5633 058K	5633058K
1076	DEBORAH G BOONE	LONNIE RAY SNIDER	0	0	5633 058L	5633059L
1077	ANY C SIMMONS	M R JR SIMMONS	2112	2863	5633 058W	5633058W
1078	JUNE L AUSTIN		882	282	5633 058N	5633058N
1079	WILLIAM F III BARRY	HILDA S BARRY	1037	1427	5633 065C	5633065C
1080	FRANCES S CHAMBERLAIN		1408	672	5633 064	5633064
1081	LAURA J TRUSTEE VEACH		1993	960	5633 080	5633080
1082	LAURA J TRUSTEE VEACH	CHARLES DANIEL VEACH	1993	960	5633 063	5633063
1083	JOYCE S GABARD	WADE H JR GABARD	1858	753	5633 112	5633112
1084	DAVID MOTSINGER	WAYNE MOTSINGER	0	0	5633 052B	5633056D
1085	NUMBER NOT USED					
1086	RODNEY LONE		2486	3667	5622 101B	5622101B
1087	JIMMIE SOUTHERN	DONNA P SOUTHERN	2479	1826	5622 101A	5622101A
1088	NUMBER NOT USED					
1089	BOYD RUMLEY STAFFORD		824	398	5633 062E	5633062E
1090	WADE H JR GABARD	JOYCE GABARD	1414	731	5633 062C	5633062C
1091	WADE H JR GABARD		0	0	5633 061A	5633062A
1091A	WADE H JR GABARD		0	0	5633 061A	5633061A
1092	LOIS Z COLLINS		2401	864	5633 061B	5633061B
1093	JACK SHIELDS		1025	687	5633 054	5633060F

METRIC

TRANSPORTATION CORRIDOR OFFICIAL MAP

STATE PROJECT NO. (WBS) 34839

WINSTON SALEM NORTHERN BELTWAY
EASTERN SECTION

NORTH CAROLINA
DEPARTMENT OF TRANSPORTATION

OFFICIAL SIGNATURE: R W Liggett

DATE OF ADOPTION:

MAP KEY 2

SHEET 9 OF 15

NUMBER	PROPERTY OWNER 1	PROPERTY OWNER 2	DEED BOOK	DEED PAGE	CONTROL	BLOCK LOT
1094	JACK SHIELDS		1831	2925	5633 060E	5633060E
1095	JACK M SHIELDS	VIRGINIA B SHIELDS	1707	1084	5633 059A	5633059A
1096	GLORIA S NICHOLS		1711	689	5633 106	5633106
1097	RICKY P SMITH	MARY JANE SMITH	2081	511	5633 055U	5633055U
1098	C & H OF THE TRIAD LLC		2451	5174	5622G014	5622G014
1099	MICHAEL D SKOTCHER		2325	2152	5622 008	5622008
1100	KENNETH LAMAR FIKE		1862	4104	5622C082	5622C082
1100A	CHARLES O WILLIARD III		2071	2635	5622C081	5622C081
1101	DELRAY L ANTHONY	SHATON M ANTHONY	1847	1538	5622C001	5622C001
1101A	BARRY F PILEGGI		1866	948	5622C002	5622C002
1102	PEGGY SMITH JAMES		1689	2615	5622 006B	5622006B
1103	PEGGY SMITH JAMES		1689	2615	5622 006B	5622006D
1104	JAMES W STEELMAN		966	348	5622 006P	5622006P
1105	GARNESS BROOKS	SHIRLEY BROOKS	1392	37	5622 006M	5622006M
1106	GARNESS BROOKS		1648	3068	5622 006G	5622006N
1107	GARNESS BROOKS		1648	3068	5622 006G	5622006K
1108	GARNESS BROOKS		1648	3068	5622 006G	5622006G
1109	BARBARA J PRUITT		0	0	5622 006F	5622006F
1110	BARBARA J PRUITT		0	0	5622 006L	5622006L
1111	N JEANETTE PRUITT		2354	2178	5622 005	5622005
1112	WILLIAM L EATON	JEANNE F EATON	2326	768	5622 004	5622004
1113	MARY TAYLOR SMALL	CLARENCE T SMALL	1694	133	5622 003C	5622003C
1114	REGIONAL REALTY INC		1873	4293	5622 003G	5622003K
1114A	HONEY CHRISTINE COLLINS		2175	769	5622 102	5622102
1115	HELEN TROTTER		773	407	2633 009	2633102
1116	HELEN TROTTER		773	407	2633 009	2633009
1117	WAHLEE W THORE		0	0	2633 005	2633005
1118	WAHLEE W THORE		0	0	2633 005	2633006
1119	H & V CONSTRUCTION CO		2033	3130	5621F058	5621F058
1120	H & V CONSTRUCTION CO		2033	3130	5621F059	5621F059
1121	GEORGINA P FROY		2471	1366	5621F060	5621F060
1122	BILLY RAY WOOSLEY		1919	3390	2633 004A	2633004A
1123	BILLY RAY WOOSLEY		1919	3390	2633 004B	2633004B
1124	CLAUDE S JR ALLRED	ANNE ALLRED	1466	227	2633 003	2633003
1125	EVERETTE E KIRBY	MARTHA KIRBY	1475	277	2633 021B	2633011B
1126	HAZEL HESTER SMITH		0	0	2633 010	2633010
1127	V WAYNE PENLAND		1990	608	5621 008	5621008
1128	V WAYNE PENLAND	BRENDA PENLAND	0	0	5621 006	5621007
1129	V WAYNE PENLAND	BRENDA PENLAND	0	0	5621 006	5621006
1130	BARRY GARFIELD ADAMS		1997	801	5621 126	5621126
1131	WESTVIEW DEVELOPMENT CO		1821	344	5621 001	5621003
1132	WESTVIEW DEVELOPMENT CO		1821	344	5621 001	5621002
1133	WESTVIEW DEVELOPMENT CO		1821	344	5621 001	5621001
1134	MYERS C W TRADING POST INC		1416	2001	2633 013B	2633013B
1135	EVERETTE E KIRBY	MARTHA KIRBY	1475	277	2633 021B	2633012
1136	EVERETTE E KIRBY	MARTHA KIRBY	1475	277	2633 021B	2633014L
1137	EVERETTE E KIRBY	MARTHA KIRBY	1475	277	2633 021B	2633018F
1138	BRENDA B DIXON		1402	398	5716 041	5716041
1139	SAMUEL R HURSH	EMMA J HURSH	1639	4401	5716 038	5716038
1140	BRANT H GODFREY	BEVERLY H GODFREY	2021	1325	5621F072	5621F072
1141	SAMUEL STIMPSON	ANDREA STIMPSON	2337	829	5621F073	5621F073
1142	MICHAEL L MILLER	MARCIA LEE MILLER	1647	586	2633 014M	2633014N
1143	MICHAEL L MILLER	MARCIA LEE MILLER	1647	586	2633 014M	2633014M
1144	MICHAEL L MILLER	MARCIA LEE MILLER	1647	586	5621 0230	5621 0230
1145	MICHAEL L MILLER	MARCIA LEE MILLER	1647	586	5621 0230	5621023R
1146	ELIZABETH LUCAS		1744	1417	5621 202A	5621202A
1147	GOLDIE S SEYMORE		1413	629	4943 067	4943067
1147A	BANANA WIND PROP. LLC		2463	3363	4943 052	4943052
1147B	BANANA WIND PROP. LLC		2463	3363	4943 052	4943053

NUMBER	PROPERTY OWNER 1	PROPERTY OWNER 2	DEED BOOK	DEED PAGE	CONTROL	BLOCK LOT
1147C	BRION FULLER		2225	1021	4943 054	4943054
1147D	JOE BILL NAYLOR		2619	1516	4943 054	4943055
1147E	JOE BILL NAYLOR		2619	1516	4943 054	4943056
1147F	HAZEL M NELSON		624	75	4943 057	4943057
1147G	HAZEL M NELSON		624	75	4943 057	4943058
1147H	FRANCES S VADEN		1901	772	4943 059	4943059
1147I	FRANCES S VADEN		1901	772	4943 059	4943060
1147J	LUCILLE BENNETT		1301	1066	4943 061	4943061
1147K	LUCILLE BENNETT		1301	1066	4943 061	4943062A
1147L	THOMAS L WHITE JR		620	299	4943 062B	4943062B
1147M	THOMAS L WHITE JR		620	299	4943 062B	4943063
1147N	JACK M KIGER		2036	2291	4943 064	4943064
1147O	JACK M KIGER		2036	2291	4943 064	4943065
1147P	JACK M KIGER		2036	2291	4943 064	4943066
1148	WALTER H KIMEL	BONNIE KIMEL	0	0	4945 030E	4945030E
1149	COY S JR SMITH		0	0	4945 030D	4945030D
1150	BARBARA TAYLOR SNIPES		2302	4421	4945 010	4945010
1151	MARTHA KIT WEBSTER BINKLEY		0	0	4945 009	4945009
1152	PATRICIA N AYERS		2017	3292	4945 008B	4945008B
1153	GRACE S HRS ADKINS		0	0	4945 008A	4945008A
1154	SAMUEL P BAKER	SANDRA L BAKER	2270	3421	4945 027U	4945027U
1155	LACY B BURCHAM		2014	3714	4945 107	4945107
1156	LACY B HEFTY		1522	134	4945 027W	4945027W
1157	ALAN E DUNNAGAN	SHARON G DUNNAGAN	2294	3614	4945 027T	4945027T
1158	LACY B HEFTY		0	0	4945 027F	4945027F
1159	MARSHALL D JR MCGEE	REBECCA W MCGEE	2059	1094	4945 109	4945109
1160	PHYLLIS R TRUSTEE SPENCE		2260	3799	4945 110	4945110
1161	JAMES N JR ZIGLAR		1407	1391	4945 004D	4945007B
1162	JAMES H TESH		961	611	4943 001	4943001
1162A	VERA V HAWKS		0	0	4943 017	4943017
1162B	DEARL L BUNCE		2557	1723	4943 017	4943016
1162C	DEARL L BUNCE		2557	1723	4943 017	4943015B
1162D	BUNCE INVESTMENTS LLC		2608	1111	4943 013	4943015A
1162E	BUNCE INVESTMENTS LLC		2608	1111	4943 013	4943014
1162F	ANGELA COLLINS SWAIM		2284	1761	4943 013	4943013
1162G	JAMES H TESH		961	611	4943 011	4943012
1162H	JAMES H TESH		961	611	4943 011	4943011
1162I	JAMES H TESH		961	611	4943 001	4943010
1162J	JAMES H TESH		961	611	4943 001	4943009
1162K	JAMES H TESH		961	611	4943 001	4943008
1162L	JAMES H TESH		961	611	4943 001	4943007
1162M	JAMES H TESH		961	611	4943 001	4943006
1162N	JAMES H TESH		961	611	4943 001	4943005
1162O	JAMES H TESH		961	611	4943 001	4943004
1162P	JAMES H TESH		961	611	4943 001	4943003
1162Q	JAMES H TESH		961	611	4943 001	4943002
1163	WILLIAM DONALD HILL		2451	1659	5019 103	5019103
1164	JOHNSON R H CONSTRUCTION CO		1460	311	4945 031	4945031
1165	JOHNSON R H CONSTRUCTION CO		1666	1866	4945 025	4945025
1166	NANCY K ENGLAND		0	0	4945 024	4945024
1167	G D ENGLAND		377	265	4945 022	4945023
1168	G D ENGLAND		377	265	4945 022	4945022
1169	BOYD S WILSON		0	0	4945 021	4945021
1170	KATIE H WESTMORELAND	MARTHA H ALDRIDGE	0	0	4945 020	4945020
1171	BARBARA E ADAMS		0	0	4945 017B	4945019
1172	BARBARA E ADAMS		0	0	4945 017B	4945018
1173	BARBARA E ADAMS		0	0	4945 017B	4945017B
1174	BARBARA E ADAMS		0	0	4945 017B	4945037
1175	SHIRLEY T SMITH	TOMMY L SMITH	1872	1178	2028 125	2028127
1176	SHIRLEY T SMITH	TOMMY L SMITH	1872	1178	2028 125	2028128
1177	A E VEACH		1345	220	2028 129	2028129
1178	A E VEACH		1345	220	2028 129	2028130
1179	A E VEACH		1345	220	2028 129	2028131
1180	A E VEACH		1345	220	2028 129	2028132
1181	A E VEACH		1345	220	2028 129	2028133
1182	FREDERICK S COOKE	BEVERLIE COOKE	1725	4215	2028 001	2028001
1183	FREDERICK S COOKE	BEVERLIE COOKE	1725	4215	2028 001	2028002
1184	FREDERICK S COOKE	BEVERLIE COOKE	1725	4215	2028 003	2028003
1185	FREDERICK S COOKE	BEVERLIE KISER COOKE	2288	89	2028 004A	2028004A
1186	FREDERICK S COOKE	BEVERLIE KISER COOKE	2288	89	2028 004A	2028005A
1187	FREDERICK S COOKE	BEVERLIE KISER COOKE	2288	89	2028 004A	2028006A
1188	PATRICK HENRY JR O'CONNOR		2082	1883	2028 104	2028106
1189	PATRICK HENRY JR O'CONNOR		2082	1883	2028 104	2028105
1190	PATRICK HENRY JR O'CONNOR		2082	1883	2028 104	2028104
1191	COX CAROL D LLC		2277	1118	2028 098	2028103

METRIC

TRANSPORTATION CORRIDOR OFFICIAL MAP

STATE PROJECT NO. (WBS) 34839

WINSTON SALEM NORTHERN BELTWAY EASTERN SECTION

NORTH CAROLINA
DEPARTMENT OF TRANSPORTATION

OFFICIAL SIGNATURE: CW Leggett

DATE OF ADOPTION:

MAP KEY 2

SHEET 10 OF 15

NUMBER	PROPERTY OWNER 1	PROPERTY OWNER 2	DEED BOOK	DEED PAGE	CONTROL	BLOCK LOT
1192	COX CAROL D LLC		2277	1118	2028 098	2028102
1193	COX CAROL D LLC		2277	1118	2028 098	2028101
1194	ROBERT L SASSER	REBECCA SASSER	1631	671	2028 007	2028007
1195	ROBERT L SASSER	REBECCA SASSER	1631	671	2028 007	2028008
1196	H D HEMMINGS		1562	362	2028 009	2028009
1197	H D HEMMINGS		1562	362	2028 009	2028010
1198	DEREK LEE LAWSON	RICHARD BRET LAWSON	1882	2906	4947 046L	4947046L
1199	HOWARD C CREWS	RACHEL G CREWS	1504	409	2028 095	2028097
1200	HOWARD C CREWS	RACHEL G CREWS	1504	409	2028 011	2028011
1201	HOWARD C CREWS	RACHEL G CREWS	1504	409	2028 095	2028096
1202	HOWARD C CREWS	RACHEL G CREWS	1504	409	2028 095	2028095
1203	HOWARD C CREWS	RACHEL G CREWS	1504	409	2028 011	2028012
1204	HOWARD C CREWS	RACHEL G CREWS	1504	409	2028 092	2028094
1205	HOWARD C CREWS	RACHEL G CREWS	1504	409	2028 011	2028013
1206	HOWARD C CREWS	RACHEL G CREWS	1504	409	2028 092	2028093
1207	HOWARD C CREWS	RACHEL G CREWS	1504	409	2028 011	2028014
1208	HOWARD C CREWS	RACHEL G CREWS	1504	409	2028 092	2028092
1209	HOWARD C CREWS	RACHEL G CREWS	1504	409	2028 015	2028015
1210	ROGER LEE COOK		1694	2167	2028 091	2028091
1211	ELIZABETH W FULK		0	0	2028 016	2028016
1212	ROGER LEE COOK		1694	2167	2028 089	2028090
1213	ELIZABETH W FULK		0	0	2028 017	2028017
1214	ROGER LEE COOK		1694	2167	2028 089	2028089
1215	ELIZABETH W FULK		0	0	2028 017	2028018
1216	ROGER L COOK		1633	2022	2028 087	2028088
1217	WANDA TOWE		1629	2967	2028 019	2028019
1218	DAVID EDWIN HRS LAWSON		1647	3328	4947 046M	4947046M
1219	ROGER L COOK		1633	2022	2028 087	2028087
1220	WANDA TOWE		1629	2967	2028 019	2028020
1221	ELSIE MOSS		0	0	2027 083	2027086
1222	WANDA TOWE		1629	2967	2027 021	2027021
1223	ELSIE MOSS		0	0	2027 083	2027085
1224	EUGENE S HILL	SUE C HILL	2205	697	2027 023	2027022
1225	ELSIE MOSS		0	0	2027 083	2027084
1226	EUGENE S HILL	SUE C HILL	2205	697	2027 023	2027023
1227	ELSIE MOSS		0	0	2027 083	2027083
1228	EUGENE S HILL	SUE C HILL	2205	697	2027 023	2027024
1229	RICHARD L LAWSON	DORIS LAWSON	0	0	4947 046F	4947046F
1230	ELSIE MOSS		0	0	2027 083	2027082
1231	EUGENE S HILL	SUE C HILL	2205	697	2027 023	2027025
1232	ELSIE MOSS		0	0	2027 083	2027081
1233	EUGENE S HILL	SUE C HILL	2205	697	2027 023	2027026
1234	DAVID E HRS LAWSON		1008	352	2027 079	2027080
1235	DAVID E LAWSON		1008	352	2027 027	2027027
1236	LARRY W EUBANKS	SHANNON EUBANKS	1424	705	4947 046E	4947046E
1237	DAVID E HRS LAWSON		1008	352	2027 079	2027079
1238	DAVID E LAWSON		1008	352	2027 027	2027028
1239	RICHARD L LAWSON	DORIS LAWSON	0	0	2027 075	2027078
1240	TERRY W RODDY	DEBBIE B RODDY	2423	3077	2027 029	2027029
1241	RICHARD L LAWSON	DORIS LAWSON	0	0	2027 075	2027077
1242	TERRY W RODDY	DEBBIE B RODDY	2423	3077	2027 029	2027030
1243	RICHARD L LAWSON	DORIS LAWSON	0	0	2027 075	2027076
1244	TERRY W RODDY	DEBBIE B RODDY	2423	3077	2027 031	2027031
1245	LARRY W EUBANKS	SHANNON EUBANKS	1424	705	4947 046E	4947046H
1246	RICHARD L LAWSON	DORIS LAWSON	0	0	2027 075	2027075
1247	TERRY W RODDY	DEBBIE B RODDY	2423	3077	2027 031	2027032
1248	FIRST BAPTIST CH STANLEYVILLE		2200	2258	4947 206	4947206
1249	FIRST BAPTIST CH STANLEYVILLE		2372	2942	2027 037	2027101
1250	LELAND E JR MEADWELL		2117	3467	2027 033	2027033

NUMBER	PROPERTY OWNER 1	PROPERTY OWNER 2	DEED BOOK	DEED PAGE	CONTROL	BLOCK LOT
1251	LELAND E JR MEADWELL		2117	3467	2027 033	2027034
1252	LELAND E JR MEADWELL		2117	3467	2027 035	2027035
1253	LELAND E JR MEADWELL		2117	3467	2027 035	2027036
1254	FIRST BAPTIST CH STANLEYVILLE		2372	2942	2027 037	2027037
1255	FIRST BAPTIST CH STANLEYVILLE		2372	2942	2027 037	2027038
1256	PARKER CHEVROLET INC		2224	3450	2029 010A	2029010A
1257	EAST BEND INVESTMENTS LLC		2526	3041	2031 019	2031023A
1258	EAST BEND INVESTMENTS LLC		2526	3041	2031 019	2031022
1259	EAST BEND INVESTMENTS LLC		2526	3041	2031 019	2031021
1260	EAST BEND INVESTMENTS LLC		2526	3041	2031 019	2031020
1261	EAST BEND INVESTMENTS LLC		2526	3041	2031 019	2031019
1262	EAST BEND INVESTMENTS LLC		2526	3041	2031 019	2031018
1263	LOIS S PIKE		0	0	2031 016	2031017
1264	LOIS S PIKE		0	0	2031 016	2031016
1265	GRADY R HAWKS	MARY S HAWKS	1958	534	2031 013	2031015
1266	GRADY R HAWKS	MARY S HAWKS	1958	534	2031 013	2031014
1267	GRADY R HAWKS	MARY S HAWKS	1958	534	2031 013	2031013
1268	GRADY R HAWKS	MARY S HAWKS	1958	534	2031 013	2031016C
1269	GRADY R HAWKS	MARY S HAWKS	1958	534	2031 013	2031015C
1270	GRADY R HAWKS	MARY S HAWKS	2342	2240	2031 009C	2031014C
1271	GRADY R HAWKS	MARY S HAWKS	2342	2240	2031 009C	2031013C
1272	GRADY R HAWKS	MARY S HAWKS	2342	2240	2031 009C	2031012C
1273	GRADY R HAWKS	MARY S HAWKS	2342	2240	2031 009C	2031011C
1274	GRADY R HAWKS	MARY S HAWKS	2342	2240	2031 009C	2031010C
1275	GRADY R HAWKS	MARY S HAWKS	2342	2240	2031 009C	2031009C
1276	NOEL ANTHONY CHILTON	MICHELLE T CHILTON	2105	1768	2031 005C	2031008C
1277	NOEL ANTHONY CHILTON	MICHELLE T CHILTON	2105	1768	2031 005C	2031007C
1278	NOEL ANTHONY CHILTON	MICHELLE T CHILTON	2105	1768	2031 005C	2031006C
1279	NOEL ANTHONY CHILTON	MICHELLE T CHILTON	2105	1768	2031 005C	2031005C
1280	MEDEA S CARDWELL		0	0	2031 001C	2031004C
1281	MEDEA S CARDWELL		0	0	2031 001C	2031003C
1282	MEDEA S CARDWELL		0	0	2031 001C	2031002C
1283	MEDEA S CARDWELL		0	0	2031 001C	2031001C
1284	OPAL D MARION		0	0	2031 007	2031007
1285	MICHAEL T CLAY	PATSY H CLAY	1830	2647	2031 006	2031006
1286	EAST BEND INVESTMENTS LLC		2526	3041	2031 019	2031024
1287	EAST BEND INVESTMENTS LLC		2526	3041	2031 019	2031025
1288	EAST BEND INVESTMENTS LLC		2526	3041	2031 019	2031026
1289	DAVID RICHARD LANCASTER	ELIZABETH R MCCALL	2136	400	2031 027	2031027
1290	GTP ONE LLC		2333	1646	2031 028	2031028
1291	GTP ONE LLC		2333	1646	2031 028	2031029
1292	SUSAN C GRIFFIN		1776	3257	2031 030	2031030
1293	SUSAN C HARTMAN		1776	3257	2031 031	2031031
1294	STEPHEN CHRISTOPHER MOORE		2256	1944	2031 033	2031032
1295	STEPHEN CHRISTOPHER MOORE		2256	1944	2031 033	2031033
1296	DONNA KAY SPEAR KORNS		2109	1584	2032 003B	2032004B
1297	WILLIAM RALPH	SUSAN RALPH	2327	2934	2032 005	2032005
1298	HARRIETT EATON POWELL		1753	874	2032 006E	2032006E
1299	MELBA H HEMMINGS		1725	1445	2032 301	2032301
1300	MARGIE F GORDY	MARY R NEELY	0	0	4950 009B	4950011B
1301	LDT CONSTRUCTION SERVICES INC		2489	2108	2246 011	2246013
1302	LDT CONSTRUCTION SERVICES INC		2489	2108	2246 011	2246012
1303	LDT CONSTRUCTION SERVICES INC		2489	2108	2246 011	2246011
1304	CARL RAYMOND CROUSE	SALLIE L CROUSE	2082	3994	2246 008	2246010
1305	CARL RAYMOND CROUSE	SALLIE L CROUSE	2082	3994	2246 008	2246009
1306	CARL RAYMOND CROUSE	SALLIE L CROUSE	2082	3994	2246 008	2246008
1307	CARL R CROUSE	SALLIE L CROUSE	2094	2438	2246 102	2246007
1308	CARL R CROUSE	SALLIE L CROUSE	2094	2438	2246 102	2246006
1309	CARL R CROUSE	SALLIE L CROUSE	2094	2438	2246 102	2246102
1310	EMMET MASTEN OGBURN	ELIZABETH OGBURN	1227	805	2246 101	2246101
1311	EMMET MASTEN OGBURN	ELIZABETH OGBURN	1227	805	2246 101	2246004
1312	EMMET MASTEN OGBURN	ELIZABETH OGBURN	1227	805	2246 101	2246003
1313	NANCY C CARTER		1839	100	2246 001	2246002
1314A	ARTHUR C CARTER	MICHAEL WADE VAUGHN	2118	1554	5142 019	5142023A
1314B	MELANIE VIRGINIA WILLIAMS		2511	774	5142 022B	5142023B
1315	ARTHUR C CARTER	MICHAEL WADE VAUGHN	2118	1554	5142 019	5142022A
1316	ARTHUR C CARTER	MICHAEL WADE VAUGHN	2118	1554	5142 019	5142021
1317	ARTHUR C CARTER	MICHAEL WADE VAUGHN	2118	1554	5142 019	5142020
1318	ARTHUR C CARTER	MICHAEL WADE VAUGHN	2118	1554	5142 019	5142019
1319	CURTIS BOWEN		1039	1220	5142 016	5142018
1320	CURTIS BOWEN		1039	1220	5142 016	5142017
1321	CURTIS BOWEN		1039	1220	5142 016	5142016
1322	JAMES S MASSEY		1664	422	5142 014	5142015
1323	JAMES S MASSEY		1664	422	5142 014	5142014
1324	JAMES S MASSEY		1664	422	5142 011	5142013

TRANSPORTATION CORRIDOR OFFICIAL MAP

STATE PROJECT NO. (WBS) 34839

WINSTON SALEM NORTHERN BELTWAY
EASTERN SECTION

NORTH CAROLINA
DEPARTMENT OF TRANSPORTATION

OFFICIAL SIGNATURE: AW Leggett

DATE OF ADOPTION:

MAP KEY 2

SHEET 11 OF 15

NUMBER	PROPERTY OWNER 1	PROPERTY OWNER 2	DEED BOOK	DEED PAGE	CONTROL	BLOCK LOT
1325	JAMES S MASSEY		1664	422	5142 011	5142012
1326	JAMES S MASSEY		1664	422	5142 011	5142011
1327	HOWARD L HAWKS	OZIAH HAWKS	1684	702	5142 055F	5142055F
1328	ROBERT WAYNE WOOD	JOAN WOOD	1543	1134	2245 004	2245004
1329	ROBERT WAYNE WOOD	JOAN WOOD	1543	1134	2245 004	2245005
1330	ROBERT WAYNE WOOD	JOAN WOOD	1543	1134	2245 004	2245006
1331	JUNIUS R III LAWSON		1773	885	2245 022	2245023
1332	JUNIUS R III LAWSON		1773	885	2245 022	2245022
1333	SHIRLEY T COOK		1835	2768	2245 019	2245021
1334	SHIRLEY T COOK		1835	2768	2245 019	2245020
1335	SHIRLEY T COOK		1835	2768	2245 019	2245019
1336	SHIRLEY T COOK		863	484	2245 014	2245018
1337	SHIRLEY T COOK		863	484	2245 014	2245017
1338	SHIRLEY T COOK		863	484	2245 014	2245016B
1339	SHIRLEY T COOK		863	484	2245 014	2245016A
1340	SHIRLEY T COOK		863	484	2245 014	2245015
1341	SHIRLEY T COOK		863	484	2245 014	2245014
1342	JAMES W LAWSON	ANN D LAWSON	1734	2731	2245 011	2245013
1343	JAMES W LAWSON	ANN D LAWSON	1734	2731	2245 011	2245012
1344	JAMES W LAWSON	ANN D LAWSON	1734	2731	2245 011	2245011
1345	SHIRLEY T COOK		2148	3594	2245 007	2245010
1346	SHIRLEY T COOK		2148	3594	2245 007	2245009
1347	SHIRLEY T COOK		2148	3594	2245 007	2245008
1348	SHIRLEY T COOK		2148	3594	2245 007	2245007
1349	LOUIS R WALL	SUE P WALL	1725	3163	2245 101	2245101
1350	KAREN W JOHNSON	STEVEN KELLY JOHNSON	1834	3348	4979 050	4979050
1351	KAREN W JOHNSON	STEVEN KELLY JOHNSON	1834	3348	4979 050	4979051
1352	STEPHEN M OWENS		1556	1526	4979 052	4979052
1353	STEPHEN M OWENS		1556	1526	4979 052	4979053
1354	JAN ROBIN LITTELL		0	0	4979 054	4979054
1355	JAN ROBIN LITTELL		0	0	4979 054	4979055
1356	BARRY D HATCHER	DAWN S HATCHER	2111	2125	4979 056	4979056
1357	BARRY D HATCHER	DAWN S HATCHER	2111	2125	4979 056	4979057
1358	BARRY D HATCHER	DAWN S HATCHER	2111	2125	4979 056	4979058
1359	BARRY D HATCHER	DAWN S HATCHER	2111	2124	4979 059	4979059
1360	CHARLES RAY HUNTER	AGNES Y HUNTER	1887	2886	4979 060	4979060
1361	NANCY W DONNING		1710	3858	4979 001	4979001
1362	NANCY W DONNING		1710	3858	4979 001	4979002A
1363	GEORGE DANIEL CARTER	SUSAN WILKES CARTER	2330	5106	4979 002B	4979002B
1364	GEORGE DANIEL CARTER	SUSAN WILKES CARTER	2330	5106	4979 002B	4979003
1365	HERMAN D MARTIN	CARLEEN P MARTIN	1768	3747	4979 004	4979004
1366	HERMAN D MARTIN	CARLEEN P MARTIN	1768	3747	4979 004	4979005
1367	CLAUDE ALAN WHITTINGTON		2401	633	4979 006	4979006
1368	FRANCES HENDRIX		0	0	2248 006	2248009
1369	FRANCES HENDRIX		0	0	2248 006	2248008
1370	FRANCES HENDRIX		0	0	2248 006	2248007
1371	FRANCES HENDRIX		0	0	2248 006	2248006
1372	FRANCES L HENDRIX		1420	57	2248 003	2248005
1373	FRANCES L HENDRIX		1420	57	2248 003	2248004
1374	FRANCES L HENDRIX		1420	57	2248 003	2248003
1375	FRANCES HENDRIX		0	0	2248 001	2248002
1376	FRANCES HENDRIX		0	0	2248 001	2248001
1377	FRANCES HENDRIX		632	467	5147 013A	5147013A
1378	FRANCES HENDRIX		1343	577	5147 012C	5147012C
1379	FRANCES HENDRIX		1343	577	5147 012C	5147012E
1380	JERRY L MCMILLIAN	LILLIE I MCMILLIAN	2466	3001	4984 048	4984048
1381	ROBERT NEAL BIAS	TERESA Y BIAS	1639	313	4841 102A	4841102A
1382	BETHANY BAPTIST CHURCH UW		673	362	4841 102B	4841102B
1383	TEDDY G HOBSON		1431	389	5143 015	5143018

NUMBER	PROPERTY OWNER 1	PROPERTY OWNER 2	DEED BOOK	DEED PAGE	CONTROL	BLOCK LOT
1384	TEDDY G HOBSON		1431	389	5143 015	5143017
1385	TEDDY G HOBSON		1431	389	5143 015	5143016
1386	TEDDY G HOBSON		1431	389	5143 015	5143015
1387	TEDDY G HOBSON		2021	1174	5048 001	5048001
1388	JAMES M JARRELL	VIRGINIA G JARRELL	1940	2279	2097 001H	2097001H
1389	JAMES F JR NAYLOR	KATHY NAYLOR	1457	180	2097 002F	2097002F
1390	EVERETTE L MCGEE	BARBARA B MCGEE	1838	1856	2097 101	2097003F
1391	EVERETTE L MCGEE	BARBARA B MCGEE	1838	1856	2097 101	2097101
1392	GWENDOLYN RICHIEZ		2298	622	2097 005F	2097102
1393	GWENDOLYN RICHIEZ		2298	622	2097 005F	2097005F
1394	BOBBY LEE JR ARMSTRONG	SANDRA ARMSTRONG	1333	1490	2097 006F	2097006F
1395	CHARLIE D JR WALL	CAROLYN H WALL	2124	2001	2097 007F	2097007F
1396	EVERETTE L MCGEE	BARBARA MCGEE	1495	74	2097 005	2097007
1397	EVERETTE L MCGEE	BARBARA MCGEE	1495	74	2097 005	2097008
1398	EVERETTE L MCGEE	BARBARA MCGEE	1495	74	2097 005	2097103
1399	EVERETTE L MCGEE	BARBARA MCGEE	1495	74	2097 005	2097009
1400	EVERETTE L MCGEE	BARBARA MCGEE	1495	74	2097 005	2097010
1401	EVERETTE L MCGEE	BARBARA MCGEE	1495	74	2097 005	2097011
1402	CLETUS M WILLARD		2490	1307	2097 012	2097012
1403	CLETUS M WILLARD		2490	1307	2097 012	2097013
1404	JOHN H VANHOY		1648	2308	3236 016A	3236016A
1404A	H V JENKINS		0	0	3236 102A	3236102A
1404B	DONALD G BARNEYCASTLE		0	0	3236 015B	3236015B
1405	JOHN H VANHOY		1648	2308	3236 016A	3236016C
1406	JOHN H VANHOY		1648	2308	3236 016A	3236016E
1407	JOHN H VANHOY		2204	4472	3236 016G	3236016G
1408	JOHN A FOLK	MARGARET G FOLK	2249	3511	3236 016H	3236016H
1409	CHRISTOPHER ROBERT ROTHROCK		2297	3701	3236 029	3236029
1409A	KEITH R ROTHROCK		2132	502	3236 032C	3236032E
1409B	R KEITH ROTHROCK		2132	502	3236 032C	3236032C
1409C	YVONNE S KILBOURNE		0	0	3236 030	3236031
1409D	YVONNE S KILBOURNE		0	0	3236 030	3236030
1410	LINDA FAYE OVERBY CHURCH		1732	751	3236 037	3236037
1411	FERRELL CONSTRUCTION CO		1987	3120	3236 027E	3236028A
1412	FERRELL CONSTRUCTION CO		1987	3120	3236 027E	3236027E
1413	JAMES T MARSHALL	ELIZABETH M MARSHALL	1665	408	3239 004M	3239004M
1414	PAT R FULP	KAREN D FULP	2525	1402	3239 122	3239122
1415	THURMAN T SPAINHOUR	WANDA SPAINHOUR	1512	791	3239 004C	3239004J
1416	THURMAN T SPAINHOUR	WANDA SPAINHOUR	1512	791	3239 004C	3239004G
1417	THURMAN T SPAINHOUR	WANDA SPAINHOUR	1512	791	3239 004C	3239004E
1418	THURMAN T SPAINHOUR	WANDA SPAINHOUR	1512	791	3239 004C	3239004C
1419	DONNA L MILLER		2372	1031	3239 005	3239005
1420	MARIE W MOTSINGER	WILLIAM F MOTSINGER	2290	4000	3249 036	3249031
1421	MARIE W MOTSINGER	WILLIAM F MOTSINGER	2290	4000	3249 036	3249036
1422	JUDY W HAYES		2010	664	3249 101	3249101
1423	MICHAEL L GREER	KEELY H GREER	2057	3051	3249 032Y	3249037B
1424	NANCY SELL MCGLAMERY		0	0	3249 032D	3249032D
1425	CLARENCE SELL		0	0	3233 003B	3233032R
1426	KEITH E STRAUSS	REBECCA C STRAUSS	2265	3656	3252A003	3252A002
1426A	JAMES H WHICKER		2075	1235	3252 015A	3252015A
1426B	DARREN K FREEMAN		0	0	3252 015B	3252015B
1426C	RAMOND F HARDY TRUSTEE		2261	3390	3252 014C	3252014C
1426D	MARSHALL S BROWN		2390	4804	3252 014B	3252014B
1426E	TERRY K CUSTER		2487	3598	3252A004A	3252A001
1427	REBECCA W FREEMAN		1402	19	3252 011	3252011
1428	PEGG DEVELOPMENT & REALTY CO		2526	3787	3252 010C	3252010C
1428A	CAROL M WESTMORELAND		0	0	3251 012D	3251012C
1428B	JANE W WHICKER		2124	2239	3253 005J	3253005J
1428C	RANDY L DOUGLAS		2333	3048	3254 012A	3254012A
1428D	E E BRADLEY MRS HRS		520	97	3254 012E	3254012E
1428E	THOMAS E LAWSON JR		2014	4341	3254 012D	3254012D
1429	CITY OF W S		0	0	3260 102B	3260102B
1430	G P HRS SWISHER		1036	905	5341 009U	5341009V
1431	CITY OF W S		0	0	3260 102B	3260102B
1432	G P HRS SWISHER		1036	905	5341 009U	5341009U
1433	POPE L E BUILDING CO INC		0	0	5341 009X	5341009X
1434	DENNIS W CARTER	SUSAN CARTER	1755	2672	5341 201	5341201
1434A	LINDA M TRUSTEE STEELMAN	R G TRUSTEE STEELMAN	2069	3685	5341 009L	5341009L
1434B	LARRY D THOMPSON	JANET THOMPSON	2113	1940	5341 501	5341501
1435	RACHEL L PAYNE		2137	3427	5341 010	5341010
1436	WATSON BROTHERS INC		1624	2903	5342E047	5342E047
1437	WATSON BROTHERS INC		1624	2903	5342E048	5342E048
1438	WATSON BROTHERS INC		1624	2903	5342E049	5342E049
1439	TOD W SHIELDS	JENNIFER S SHIELDS	2041	1120	5342E050	5342E050
1440	DOE RUN HOMEOWNERS ASSOCIATION		1790	2230	5342E086	5342E087
1441	WATSON BROTHERS INC		1624	2903	5342E088	5342E088

TRANSPORTATION CORRIDOR OFFICIAL MAP

STATE PROJECT NO. (WBS) 34839

WINSTON SALEM NORTHERN BELTWAY
EASTERN SECTION

NORTH CAROLINA
DEPARTMENT OF TRANSPORTATION

OFFICIAL SIGNATURE: GW Leggett

DATE OF ADOPTION:

MAP KEY 2

SHEET 12 OF 15

NUMBER	PROPERTY OWNER 1	PROPERTY OWNER 2	DEED BOOK	DEED PAGE	CONTROL	BLOCK LOT
1442	WATSON BROTHERS INC		1624	2903	5342E089	5342E089
1443	WATSON BROTHERS INC		1624	2903	5342E112	5342E112
1444	GARY D PEGG	TINA Y PEGG	2251	4267	5342E113	5342E113
1445	WATSON BROTHERS INC		1624	2903	5342E114	5342E114
1446	MICHAEL J ROUTH		0	0	5341 012D	5341012D
1447	WADE WESSLEY JR SMITH		0	0	5341 012E	5341012E
1448	SHANNON WILSON NELSON	JILL WHITE NELSON	2457	1447	5341 009B	5341009B
1449	JOHN H WOOD		2110	3596	5341A007	5341A007
1450	DONALD R NEWSOM	CHRISTNA R NEWSOM	2200	870	5341A006	5341A006
1451	RONALD W JR RAYLE	CATHY P RAYLE	2237	797	5341A005	5341A005
1452	MICHAEL J FISCHER	CHARISSA FISCHER	2484	1066	5341A004	5341A004
1453	DONNIE ORLANDO HOLT	CARLA DESHAZO HOLT	2379	2015	5341A003	5341A003
1454	WADE W SR SMITH	MILDRED S SMITH	2183	4047	5341 011D	5341211
1455	WADE W SR SMITH	MILDRED S SMITH	2183	4047	5341 011D	5341011D
1456	BURLEY B MILLER	GAIL MILLER	1459	1248	5341 112F	5341112F
1457	BILL G BROCK	DONNA W BROCK	2185	1061	5350 123	5350123
1458	JOAN G DICKEY		0	0	5350 031A	5350031A
1459	JOAN G DICKEY		0	0	5350 031A	5350031E
1460	RONALD LEE SR ANGEL		1985	81	5350 001C	5350103
1461	JEFFREY WAYNE MASTEN		2465	761	5350 032R	5350032R
1462	JEFFREY WAYNE MASTEN		2465	764	5350 104	5350104
1463	RONALD LEE SR ANGEL		1985	81	5350 001C	5350032N
1464	RONALD LEE SR ANGEL		1985	81	5350 001C	5350037A
1465	CARLOS A OLIVEROS	JEAN OLIVEROS	1595	1447	5350B008	5350B008
1466	LARRY M WEBB	CLAYRON WEBB	1501	1731	5350B009	5350B009
1467	SYLVESTER L MARTIN	AUSTEEN C KING	1788	919	5350B010	5350B010
1468	JIMMY L WOLFE	VIRGINIA L WOLFE	1651	2585	5350B011A	5350B011A
1469	RICHARD S SNYDER	NOVELLA W SNYDER	1659	2609	5350B011F	5350B011F
1470	LARRY S ROSE	SANDRA B ROSE	1809	3239	5350B011H	5350B011E
1471	RICHARD S SNYDER	NOVELLA W SNYDER	1659	2609	5350B011G	5350B011G
1472	LARRY S ROSE	SANDRA B ROSE	1809	3239	5350B011H	5350B011H
1473	MAX DUNCAN BUOYER	KAREN MARIE BUOYER	1935	2320	5350B014A	5350B014A
1474	G L G CORP		0	0	5350B014B	5350B014B
1475	JEWEL S LANKFORD		0	0	5350 032C	5350032C
1476	IMOGENE L ELAM		0	0	5341 015H	5341015H
1477	REX L PEDDYCORD	FAYE G PEDDYCORD	2059	3356	5341 409	5341409
1478	ROBERT J GALBOE	PATRICIA GALBOE	1430	431	5350B001	5350B001
1479	MICHAEL A SULLIVAN	MEREDITH M SULLIVAN	2241	1760	5350B002	5350B002
1480	WILLIAM MAROTZ	GAE MAROTZ	1525	374	5350B003	5350B003
1481	KEITH R WOOD	MICHELE L WOOD	2092	3436	5350B004	5350B004
1482	DAVID J BAKER	RHEANELL A BAKER	2486	213	5350B005	5350B005
1483	EDWARD MADDOX		1665	681	5350B006	5350B006
1484	WAYNE ALLEN FUNK	JENNIFER H FUNK	2185	1559	5350B007	5350B007
1485	PERRY R LEAZER	BERNICE LEAZER	1609	596	5350B021	5350B021
1486	CREOLA TUNING		1650	1113	5350B020	5350B020
1487	LARRY W HAMPTON	MARCELENE HAMPTON	1214	624	5350B019	5350B019
1488	MARGARET A MCDONALD		0	0	5350B018	5350B018
1489	RICHARD LEO JOHNSTON	VOLREE JOHNSTON	1599	1441	5350B017	5350B017
1490	RONALD M ADAMS	MIRIAM E ADAMS	2140	2657	5350B016	5350B016
1491	WILLIE HERMAN LOWRY	CAROLYN T LOWRY	1648	1065	5350B022	5350B022
1492	ALAN B COX	CHRISTINE M COX	2206	3706	5350B023	5350B023
1493	ROBERT JAMES FEESER	MARTHA MARIE SOYARS	2342	4396	5350B024	5350B024
1494	JOSEPH GLENN MARSHALL	FAYE MARSHALL	1383	718	5350B025	5350B025
1495	CHARLES B KAHN	CAROLYN H KAHN	2074	1269	5350B026	5350B026
1496	BRIAN V KEY	SHEILA KEY	1779	1524	5350B033	5350B033
1496A	NORBERT HERMANN REINL	CATHERINE REINL	2478	4345	5350B034	5350B034
1497	JEFFREY K WHITE	RHONDA T WHITE	2059	3823	5350B032	5350B032
1497A	PHILLIP R EGAN	HELEN EGAN	0	0	5350B031	5350B031
1498	JEWEL S LANKFORD		0	0	5350 032C	5350032H

25-SEP-2008 16:35
T:\TPB\PROJECTS\34839\production\property owner info map by ZM\25579_rdy_map2.pnt\dgn

NUMBER	PROPERTY OWNER 1	PROPERTY OWNER 2	DEED BOOK	DEED PAGE	CONTROL	BLOCK LOT
1498A	KENNETH GRAY WHITAKER	REBECCA WHITAKER	1734	4384	5350 032T	5350032T
1499	MARK A BROWN	GINA C BROWN	1819	3158	5350 032D	5350032D
1500	RONALD LEE SR ANGEL		1985	81	5350 001C	5350033A
1500A	LAWRENCE E POPE		939	178	5350 038B	5350036B
1501	RONALD LEE SR ANGEL		1985	81	5350 001C	5350034C
1502	RONALD LEE SR ANGEL		1985	81	5350 001C	5350001C
1503	LYNN ANGEL BERRY	JAMES LEON BERRY	2136	472	5350F004	5350F004
1504	CHARLES LEO RECORD	KRISTI R RECORD	1837	1540	5350 002E	5350002E
1505	VANDA S VIEHMAN	PHILLIP JOE TRUSTEE SMITH	2205	4665	5350 102Y	5350102Y
1506	JERRY M PEGRAM	NANCY B PEGRAM	1864	2389	5350 033G	5350033G
1507	HAROLD D CRANFILL	PATTIE CRANFILL	1404	661	5350 034V	5350034V
1508	LINDA MAYES HOPKINS		0	0	5350 014	5350015D
1509	HAROLD DAVID JR HOPKINS		1880	2286	5350 015A	5350015A
1510	LINDA MAYES HOPKINS		0	0	5350 014	5350014
1511	THOMAS W PRINCE	ARNOLD G KING	2056	1319	5350 128C	5350128C
1512	HA T DAM		1877	2977	5350 012F	5350012G
1513	HA T DAM		1877	2977	5350 012F	5350012F
1514	THOMAS W PRINCE	ARNOLD G KING	2056	1319	5350H022B	5350H022B
1515	TOWN OF KERNERSVILLE		2065	1771	5350 128A	5350128A
1516	ARNOLD G KING	HELEN H PRINCE	2250	829	5350 013D	5350013D
1517	ARNOLD G KING	HELEN H PRINCE	2250	829	5350 013D	5350012A
1518	ROSS D WALL	PATRICIA O WALL	2188	355	5350 009C	5350009C
1519	ARNOLD G KING	HELEN H PRINCE	2250	829	5350 013D	5350008C
1520	GREGORY KENT HEDRICK		2265	2343	5634 005T	5634002X
1521	GREGORY KENT HEDRICK		2265	2343	5634 005T	5634002Y
1522	FRED E HOLLAR	RUTH P HOLLAR	1753	2696	5634 136	5634136
1523	MARK D ANTHONY	CAROL ANTHONY	2198	1012	5634 103	5634103
1523A	MARK D ANTHONY	CAROL ANTHONY	2198	1012	5634 103	5634105B
1524	MARK D ANTHONY	CAROL ANTHONY	2198	1012	5634 103	5634105A
1525	GREGORY KENT HEDRICK		2265	2343	5634 005T	5634105C
1526	GREGORY KENT HEDRICK		2265	2343	5634 005T	5634001U
1527	GREGORY KENT HEDRICK		2265	2343	5634 005T	5634001V
1528	GREGORY KENT HEDRICK		2265	2343	5634 005T	5634001W
1529	GREGORY KENT HEDRICK		2265	2343	5634 005T	5634142
1530	GREGORY KENT HEDRICK		2265	2343	5634 005T	5634201
1530A	GREGORY KENT HEDRICK		2265	2343	5634 005T	5634005T
1531	VIRGINIA P MICHAEL		2154	576	5635 010	5635032
1532	VIRGINIA P MICHAEL		2154	576	5635 010	5635031
1533	ALNA F NEUGENT		0	0	5635 016	5635016
1534	ALNA F NEUGENT		0	0	5635 016	5635017
1535	PIEDMONT FED SAVNGS LOAN ASSOC		2527	1139	5635 018	5635018
1536	PIEDMONT FED SAVNGS LOAN ASSOC		2527	1139	5635 018	5635019
1537	CATHERINE E SHERBINE		2468	3768	5635 020	5635020
1538	CATHERINE E SHERBINE		2468	3768	5635 020	5635021
1539	CATHERINE E SHERBINE		2468	3768	5635 020	5635022
1540	GREGORY KENT HEDRICK		2265	2343	5634 005T	5634034
1541	SEDGE GARDEN BAPTIST CH TRS		1286	1452	5634 064	5634064
1542	SEDGE GARDEN BAPTIST CH TRS		1286	1452	5634 064	5634065
1543	SEDGE GARDEN BAPTIST CH TRS		1286	1452	5634 064	5634066
1544	SEDGE GARDEN BAPTIST CH TR		0	0	5634 072B	5634072B
1545	JOHN HENRY JR BURTON		1906	590	5634 303	5634303
1546	L FRED WEAVIL		0	0	2085 096	2085097
1547	PAUL E HARRELL	MARGARET HARRELL	0	0	2085 093	2085093
1547A	ALMA SCOTT		0	0	5656 007	5656 007
1547B	PERRY J HORNING		2353	1861	5656 008	5656 008
1548	PAUL E HARRELL	MARGARET T HARRELL	1655	3942	2085 086A	2085086A
1549	GARY W PEAK		1784	185	2085 085B	2085085B
1550	EVERETT DEAN HIATT	THERESA H HIATT	2195	2345	2085 084	2085084
1551	EVERETT DEAN HIATT	THERESA H HIATT	2195	2342	2085 083	2085083
1552	CHRISTOPHER L BULLARD	BELVIA S BULLARD	2248	752	2085 082	2085082
1553	CHRISTOPHER LLOYD BULLARD		2039	3732	2085 001	2085001
1554	CHRISTOPHER LLOYD BULLARD		2039	3732	2085 001	2085002
1555	CHRISTOPHER LLOYD BULLARD		2039	3732	2085 001	2085003
1556	KIM ALAN SHAVER		1598	1601	2085 004	2085004
1557	KIM ALAN SHAVER		1598	1601	2085 004	2085005
1558	KIM ALAN SHAVER		1598	1601	2085 004	2085006
1559	GEORGE NICK ANGEL		1469	1718	5634 024	5634025A
1560	GEORGE NICK ANGEL		1469	1718	5634 024	5634024
1560A	N C DEPT OF TRANSPORTATION		2472	2128	5634 023	5634023
1561	TRIAD TERMINAL CO		1687	2343	5639 037C	5639037C
1562	PATSY A EBERT		1687	2343	5639 034C	5639037B
1563	PATSY A EBERT		1687	2343	5639 034C	5639034E
1564	BILLIE J EBERT		0	0	5639 033	5639033
1565	DOROTHY M PEGRAM		0	0	5639 005B	5639005B
1566	CURTIS LEE HUNDLEY	USA LEONTINE HUNDLEY	2079	2249	5639 006A	5639006A
1567	LARRY V MAGUIRE		0	0	5639 026	5639026
1568	REHAN RIAZ	NIGHAT P RIAZ	2020	3067	5639 008	5639008

METRIC

TRANSPORTATION CORRIDOR OFFICIAL MAP

STATE PROJECT NO. (WBS) 34839

WINSTON SALEM NORTHERN BELTWAY
EASTERN SECTION

NORTH CAROLINA
DEPARTMENT OF TRANSPORTATION

OFFICIAL SIGNATURE: W Leggett

DATE OF ADOPTION:

MAP KEY 2

SHEET 13 OF 15

NUMBER	PROPERTY OWNER 1	PROPERTY OWNER 2	DEED BOOK	DEED PAGE	CONTROL	BLOCK LOT
1569	MARGARET H ROUTH		700	457	5639 001T	5639001T
1570	GEORGE NICK ANGEL		1469	1718	5634 024	5634024
1571	REGIONAL REALTY INC		1793	2469	5634 022A	5634022A
1572	DON M BERRIER	LINDA BERRIER	0	0	5639 038	5639038
1573	DELORES S CLARKE	CARL L CLARKE	0	0	5639 039	5639039
1574	CARL CLARKE		0	0	5639 032	5639032
1575	MICHAEL J SAPP		0	0	5639 031	5639031
1576	MARK T WILSON		1741	3571	5639 030	5639030
1577	DONALD W MANUEL	JEFFREY L MANUEL	2316	1065	5639 002B	5639002B
1578	DONALD W MANUEL	JEFFREY L MANUEL	2316	1062	5639 002A	5639002A
1579	DONALD W MANUEL	JEFFREY L MANUEL	2316	1062	5639 002A	5639029
1580	GEORGE C PAGE	JANE PAGE	1419	1121	5639 028	5639028
1581	EVELYN ARANT		438	48	2621 023C	2621023C
1582	EVELYN ARANT		438	48	2621 023C	2621024C
1583	EVELYN ARANT		438	48	2621 023C	2621025C
1584	EVELYN ARANT		438	48	2621 023C	2621026C
1585	EVELYN ARANT		438	48	2621 023C	2621108
1586	EVELYN H ARANT		0	0	2621 017D	2621023B
1587	EVELYN H ARANT		0	0	2621 017D	2621024B
1588	EVELYN H ARANT		0	0	2621 017D	2621025B
1589	EVELYN H ARANT		0	0	2621 017D	2621026B
1590	EVELYN H ARANT		0	0	2621 017D	2621027B
1591	DAVID MOTSINGER	WAYNE MOTSINGER	0	0	5633 052B	5633052B
1592	N C DEPT OF TRANSPORTATION		1652	3219	5633 052C	5633052C
1593	N C DEPT OF TRANSPORTATION		1646	2249	5633 048B	5633048B
1594	EDWARDS C & COMPANY INC		2256	3695	5634 150F	5634150F
1595	N C DEPT OF TRANSPORTATION		1646	2249	5633 048C	5633048C
1596	SANDRA L DODSON		2413	863	5633F113	5633F113
1597	LOCKRIDGE-WINSTON LLC		2495	3100	5633F114	5633F114
1598	TRIDENT PROPERTIES LLC		2206	272	5633F003	5633F003
1599	LOCKRIDGE-WINSTON LLC		2495	3100	5633F002	5633F002
1600	LOCKRIDGE-WINSTON LLC		2478	3291	5633F001	5633F001
1601	LOCKRIDGE WINSTON,LLC		2571	935	5633F019	5633F019
1602	LOCKRIDGE WINSTON,LLC		2571	935	5633F020	5633F020
1603	LOCKRIDGE WINSTON,LLC		2571	935	5633F021	5633F021
1604	LOCKRIDGE WINSTON,LLC		2544	411	5633F022	5633F022
1605	LOCKRIDGE WINSTON,LLC		2544	411	5633F026	5633F026
1606	LOCKRIDGE WINSTON,LLC		2544	411	5633F025	5633F025
1607	LOCKRIDGE WINSTON,LLC		2544	411	5633F024	5633F024
1608	IRVIN L KELLY	VALORIA KELLY	2591	3609	5633F023	5633F023
1609	JAMES MOTSINGER	VONNE MOTSINGER	1833	770	5633 017B	5633017B
1610	JAMES MOTSINGER	VONNE MOTSINGER	1833	770	5633 017B	5633018D
1611	VANN ROGER MOTSINGER	EUZABETH MOTSINGER	1834	3039	5633 045	5633105
1611A	VANN ROGER MOTSINGER		1834	3039	5633 045	5633045
1612	VANN ROGER MOTSINGER	EUZABETH MOTSINGER	0	0	5633 103	5633103
1613	LEE JAY WHITE	AREATHER K WHITE	1834	3879	5633 011A	5633011A
1614	BARBARA W CLAPP		2303	3292	5633E001	5633E001
1615	BONNIE RAE LOCKLEAR		2306	1447	5633E002	5633E002
1616	HEATHER W CAIN	WILLIAM E III CAIN	2297	1717	5633E003	5633E003
1617	EMMET P RAMSAY	PATRICIA N RAMSAY	2317	1483	5633E004	5633E004
1618	LEWIS L REDD	TOMORROW J REDD	2256	3743	5633E005	5633E005
1619	LEE JAY WHITE	AREATHER K WHITE	1834	3879	5633 011A	5633011C
1620	JOSHUA L CLAPP		2256	2140	5633E006	5633E006
1621	HEATHER M GILLIAM		2263	3678	5633E013	5633E013
1621A	LEONARD JR CALLOWAY	KATRINA M CALLOWAY	1863	892	5641J035	5641J035
1621B	JAMES K FINCH	EUZABETH T FINCH	2242	659	5641J034B	5641J034B
1621C	CYNTHIA L A ZICH		1875	125	5641J047	5641J047
1621D	THOMAS G MANNEL	DONNA J MANNEL	1840	850	5641J048	5641J048
1621E	BROOKE B SPARROW		2571	3696	5633E032	5633E032
1621F	ROBERT W HORWATH	USA A HORWATH	2318	4451	5633E033	5633E033

NUMBER	PROPERTY OWNER 1	PROPERTY OWNER 2	DEED BOOK	DEED PAGE	CONTROL	BLOCK LOT
1621G	GARY E WINSLOW	MARY L OWENS	2325	1918	5633E034	5633E034
1622	EDWARD TERRY SAMPSON	ANGELA T SAMPSON	2266	2151	5633E012	5633E012
1623	ELIZABETH P LEE		2268	3316	5633E011	5633E011
1624	WILLIAM A KUHL	BRENDA KUHL	2266	2165	5633E007	5633E007
1625	JOSEPH B FERREE	HOLLY R FERREE	2263	3688	5633E008	5633E008
1626	JOHN PIANT		2254	531	5633E010	5633E010
1627	DONALD E BELCHER	BARBARA H BELCHER	2269	3464	5633E009	5633E009
1628	THOMAS D SWAISGOOD	CINDY M SUFLAY	2262	3252	5633E018	5633E018
1629	BRANDON M KEENER	KRYSTAL Y KEENER	2266	4702	5633E019	5633E019
1630	STEVEN D HENDERSHOT	WENDY N HENDERSHOT	2276	5436	5633E021	5633E021
1631	KENDA RIOJAS		2275	3524	5633E020	5633E020
1632	ELIZABETH S TURNER	STEVEN P TURNER	2285	2700	5633E053	5633E053
1633	DIQUNTE K GIBSON	TIFFANY S GIBSON	2305	18	5633E052	5633E052
1634	KATRIG SANDERS		2304	1338	5633E051	5633E051
1635	CHERYL D COLLINS		2309	5896	5633E086	5633E086
1636	GLENDA L BOLIN		2314	4714	5633E085	5633E085
1637	DANYELLE R WOODARD		2255	1323	5633E084	5633E084
1638	SHAWN D WEEKS		2256	1347	5633E083	5633E083
1639	BILL F JURNEY	JOYCE J JURNEY	2258	2795	5633E082	5633E082
1640	ALLEN O KEARNEY		2285	1919	5633E081	5633E081
1641	MICHAEL N SR WAGONER	DEBARA O WAGONER	2295	3904	5633E080	5633E080
1642	ROBERT SCOTT ALLEN	NIKKI K ALLEN	2284	3667	5633E079	5633E079
1643	TONY W WEBB		2284	3628	5633E078	5633E078
1644	ORLANDO JR MACKEY	ROSANNA M MACKEY	2260	1990	5633E077	5633E077
1645	MULVANEY HOMES INC		2240	1628	5633E076	5633E076
1646	AMBER Y BOLIN		2272	1227	5633E075	5633E075
1647	MARLA Y BRABHAM	ADALINE BRABHAM	2271	3749	5633E074	5633E074
1648	JASON E MILLS		2280	3260	5633E073	5633E073
1649	LAKEVIA M HALL		2318	1574	5633E072	5633E072
1650	LATANDRA T VANCE		2303	1832	5633E071	5633E071
1651	KEVIN A ADAMS	LOUISE T MCCULLOUGH	2299	3738	5633E070	5633E070
1652	STEPHANIA L BELL	TIMOTHY RICHARDSON	2297	1704	5633E069	5633E069
1653	ERNEST W ANGELL		748	34	5633 034B	5633034B
1654	RUBY B ANDERSON		2455	4331	5633 002M	5633003M
1655	RUBY B ANDERSON		2455	4331	5633 002M	5633002M
1656	FLOYD E ANGELL		719	273	5633 306	5633306
1657	BILLY J HODGES	JUDITH HODGES	1217	1572	5633 021B	5633021B
1658	TED COTTRELL		2389	1554	5633 022	5633022
1659	WESLEY G PARNELL	SARAH N PARNELL	2291	1183	5633 002B	5633004B
1660	WESLEY G PARNELL	SARAH N PARNELL	2291	1183	5633 002B	5633003B
1661	WESLEY G PARNELL	SARAH N PARNELL	2291	1183	5633 002B	5633002B
1662	CECIL S LITTLE	STEVEN A HILL	2466	2814	5633 102M	5633102M
1663	JEFFREY DAVIS MURPHY	MONICA C MEDINA MURPHY	1729	1943	5633B035	5633B035
1664	MARK A HOWELL	MELISSA HOWELL	1748	1675	5633B036	5633B036
1665	ROBERT M SAWTELLE	CHRISTINA L SAWTELLE	2094	1803	5633B037	5633B037
1666	ERNEST W ANGELL		748	34	5633 034B	5633035B
1667	RUBY B ANDERSON		927	23	5633 004M	5633004M
1668	RUBY B ANDERSON		860	329	5633 005M	5633005M
1669	RUBY B ANDERSON		860	329	5633 005M	5633006M
1670	TERRY L LANDINGHAM	IRIS LANDINGHAM	0	0	5633 023	5633023
1671	GARY E WINSLOW		1540	1031	5633 024C	5633024C
1672	DAWN BOTT SCHWAB		1837	1462	5633 024B	5633024B
1673	DARRELL A TURNEY	CATHY TURNEY	1676	2015	5633 024A	5633024A
1674	ERNEST W ANGELL		748	34	5633 034B	5633037
1675	ERNEST W ANGELL		748	34	5633 034B	5633036
1676	WILLIAM EDWARD FRASCH	MELISSA ANDERSON FRASCH	2005	4324	5633 030B	5633030B
1677	JANICE A THOMAS		1468	1306	5633 030A	5633030A
1678	ERNEST W ANGELL		748	34	5633 034B	5633077
1679	LARRY A WATKINS	BETH G WATKINS	1617	3158	5633 028	5633029
1680	LARRY A WATKINS	BETH G WATKINS	1617	3158	5633 028	5633028
1681	JOHN W HODGES	BILLY J HODGES	1707	4350	5633 025	5633025
1682	JOHN W HODGES	BILLY J HODGES	1707	4350	5633 025	5633038
1683	DAVID S CAUDLE		0	0	5633 027B	5633039
1684	JAMES A SNIPES	CARRIE A SNIPES	2090	3926	5633 027A	5633027A
1685	DAVID S CAUDLE		0	0	5633 027B	5633027B
1686	AULTON L BOSTICK		1418	1185	5633 205	5633205
1687	AULTON LAVERNE BOSTICK		1400	140	5633 203	5633203
1688	JOHN S JR LASSLER	JENNIFER L MCCORMICK	2334	3320	5633 204	5633204
1689	AULTON L BOSTICK		0	0	5633 058W	5633058W
1690	CHESTER MONROE SMITH	BETTY M SMITH	1858	736	5633 070	5633070
1691	JAMES A SNIPES	CARRIE A SNIPES	2481	1314	5633 501	5633501
1692	KYLE A ANGELL	TONYA A ANGELL	1848	2915	5633 502A	5633502A
1693	FERNANDO LUIS SIERRA	MELINDA P SIERRA	2516	4006	5633 301	5633304
1694	JAMES WHALEY		1455	1624	5633 001J	5633001J
1694A	RALPH T JR KIGER		1646	776	5633 102N	5633102N
1695	JAMES WHALEY	BETTY WHALEY	944	447	5633 001P	5633001P

METRIC

TRANSPORTATION CORRIDOR OFFICIAL MAP

STATE PROJECT NO. (WBS) 34839

WINSTON SALEM NORTHERN BELTWAY
EASTERN SECTION

NORTH CAROLINA
DEPARTMENT OF TRANSPORTATION

OFFICIAL SIGNATURE: W Leggett

DATE OF ADOPTION:

MAP KEY 2

SHEET 14 OF 15

NUMBER	PROPERTY OWNER 1	PROPERTY OWNER 2	DEED BOOK	DEED PAGE	CONTROL	BLOCK LOT
1696	RONALD WAYNE WHALEY	BARBARA WHALEY	1469	163	5633 001N	5633001N
1697	MARIAN H CRINER		2018	1037	5633 001G	5633001G
1698	TROY RAY BAKER	MARLA JO BAKER	1912	2496	5633 001H	5633001H
1699	MARIAN H CRINER		2018	1039	5633 078A	5633078A
1700	NICHOLAS R CANTRELL	PATRICIA B CANTRELL	2038	1888	5633 078B	5633078B
1701	MARIAN H CRINER		2018	1037	5633 001G	5633073X
1702	TROY RAY BAKER	MARLA JO BAKER	1912	2496	5633 001H	5633073Y
1702A	TROY RAY BAKER		1912	2496	5633 001H	5633073K
1702B	TROY RAY BAKER		1912	2496	5633 001H	5633001E
1702C	SHARON ATKINS MACHIE		1795	373	5633 001F	5633073R
1702D	SHARON ATKINS MACHIE		1795	373	5633 001F	5633001F
1703	JAMES F FOODY		1863	1886	5633B034	5633B034
1704	REBECCA J NORMAN		2091	2667	5633B033	5633B033
1705	ALAN D HORNE	KATHY L HORNE	2140	2210	5633B032	5633B032
1706	RICHARD J JR HRINIAK	KIM C HRINIAK	1894	1720	5633B031	5633B031
1707	JODY L SIGMON	CATHERINE W SIGMON	2058	3176	5633B030	5633B030
1708	MICHAEL P MCCANN	LORI L MCCANN	2015	2495	5633B029	5633B029
1708A	JOHN H SEIDELMANN		1679	1611	5633B028	5633B028
1709	JEFFREY CLEVE MAIN		1933	2740	5633B038	5633B038
1710	LEROY A STEWART	TONI L STEWART	1994	178	5633B039	5633B039
1711	TAMRA LYNNETTE HENNIS		2262	6833	5633B040	5633B040
1712	SABRINA W STILLINGS		2041	3530	5633B041	5633B041
1712A	DEBORAH W VIOLETTE		2200	1993	5633B042	5633B042
1712B	SHERRY L ROWESBERG		2137	3869	5633B043	5633B043
1713	WENDI M WAHL		2295	1204	5633E050	5633E050
1714	ROBERT P JR WOODALL	MELANIE A WOODALL	2291	5094	5633E049	5633E049
1715	JACSON A GONZALEZ	GINA V GONZALEZ	2375	4073	5633E048	5633E048
1716	BRADLEY J BERTHAIUME		2328	3212	5633E054	5633E054
1717	BOBBIE L JR LINVILLE	SHERRI J LINVILLE	2299	3726	5633E068	5633E068
1718	RALPH D BARBER		2324	1320	5633E067	5633E067
1719	BOBBY JR BREWER	ANGELA N BREWER	2334	4313	5633E066	5633E066
1720	TONJA R DUNLAP		2330	2685	5633E065	5633E065
1721	RICARDI ELLISON	SHANNA J ELLISON	2368	996	5633E064	5633E064
1722	JOHN QUINTERO	CAROLINA SARRIA	2430	1486	5633E063	5633E063
1723	EUGENE BOTTOMS	DALE BOTTOM	2324	4103	5633E062	5633E062
1724	DONNA L CLAYTOR		2315	1017	5633E061	5633E061
1725	SAM H III WILLIAMS	TANYA L WILLIAMS	2306	3807	5633E060	5633E060
1726	DAVID J SMITH	BETTY C SMITH	1009	475	5633 109	5633109
1727	THOMAS S HART	LOUISE HART	1167	798	5632 013C	5632013M
1728	N C DEPT OF TRANSPORTATION		1650	3675	5632 013R	5632013R
1729	JOAN ALLAN	PETER ALLAN	1960	144	5632 013P	5632013P
1730	JOAN ALLAN	PETER ALLAN	1960	144	5632 014L	5632014L
1731	N C DEPT OF TRANSPORTATION		1640	4584	5632 014J	5632014J
1732	SUSAN D BARRETT		1943	3867	5633B048	5633B048
1733	WALTER JR INGRAM		1685	2979	5633B049	5633B049
1734	RONNIE D PATEE	VESTA C PATEE	2260	2632	5633B050	5633B050
1735	GALE EVANS HILL		1723	1849	5633B051	5633B051
1736	JAMES E SALTER	SHIRLEY H SALTER	1998	2808	5633B052	5633B052
1737	JAMES C DENNISON	JENNIFER A DENNISON	2197	1935	5633B053	5633B053
1738	SECRETARY HOUSING & URBAN DEV		2529	2181	5633B054	5633B054
1739	SAMSON S EDWARDS	GAYLE A EDWARDS	2528	1520	5633B055	5633B055
1739A	OCTAVIO H MARTINEZ		2314	3224	5633B056B	5633B056B
1739B	DOUGLAS E BRIGGS		1671	1925	5633B056A	5633B056A
1739C	DONALD R SAMUELS		1683	1608	5633B057A	5633B057B
1740	SCOTT HOLMES	PAM HOLMS	2490	2439	5633B068	5633B068
1740A	MONICA CAVINESS-THAMES		1890	561	5633B067	5633B067
1741	RAY KUNE		2270	4480	5633B069	5633B069
1742	DEWAN L GRAVES	KELDA L TAYLOR-GRAVES	2147	2732	5633B070	5633B070
1743	JERRY ARNOLD OAKLEY	JOE E BOSTIC	2306	3736	5633B071	5633B071

NUMBER	PROPERTY OWNER 1	PROPERTY OWNER 2	DEED BOOK	DEED PAGE	CONTROL	BLOCK LOT
1744	JERRY ARNOLD OAKLEY	JOE E BOSTIC	2306	3736	5633B071	5633B072A
1745	DAVID WENDELL PHILLIPS		2019	2745	5633B072B	5633B072B
1745A	LAURIE M FORD		1754	3935	5633B073	5633B073
1746	DAVID J SMITH	BETTY SMITH	0	0	5633C006	5633C006
1747	DAVID J SMITH	BETTY SMITH	0	0	5633C007	5633C007
1748	DAVID J SMITH	BETTY SMITH	0	0	5633C008	5633C008
1749	DAVID J SMITH	BETTY SMITH	0	0	5633C009	5633C009
1750	DAVID J SMITH	BETTY SMITH	0	0	5633D006	5633D006
1751	DAVID J SMITH	BETTY SMITH	0	0	5633D007	5633D007
1752	DAVID J SMITH	BETTY SMITH	0	0	5633D007	5633D101
1753	DAVID J SMITH	BETTY C SMITH	1873	2425	5709A101K	5709A101K
1754	KEVIN C LEWIS	KAMI P LEWIS	2464	538	5709A101M	5709A101M
1754A	DELMONT S BROWN		2167	2062	5709A101A	5709A101A
1755	ETTASTEIN G HARRIS		1830	2465	5632D026	5632D026
1756	ANTHONY B CLINTON	DEBRA M CLINTON	1849	643	5632D025	5632D025
1757	MARK A KEITH	CATHY E KEITH	1829	2008	5632D024	5632D024
1758	NEIL M RISHEQ	MANAL RISHEQ	1845	912	5632D023	5632D023
1759	SAMUEL A JR TULL	CHERRY C TULL	1671	555	5632C019	5632C019
1760	NUMBER NOT USED					
1761	GLENN HIGH ASSOCIATES		1626	2930	5632 014G	5632014G
1762	WANELL WILLARD WALL		0	0	5632 014N	5632014N
1763	JOSEPH M GRIFFIN		0	0	5632 015B	5632015B
1764	MARK S RICHARDSON	MARISA T RICHARDSON	2135	1565	5632C018	5632C018
1765	BRIAN J CLARK	MARIA E CLARK	2372	3453	5632C017	5632C017
1766	CYNTHIA V WILKES		1912	2942	5632B017	5632B017
1767	JAMES S FINCH	NANCY S FINCH	2108	1838	5632B018	5632B018
1768	PRISCILLA FORD		2074	1485	5632B019	5632B019
1769	CM&T PROPERTIES OF NC LLC		2509	1136	2645 004H	2645004H
1770	DONALD LEE SHIPTON		1797	3306	2645 004J	2645004J
1771	MARVIN GENE LOWDER	ELIZABETH LOWDER	2535	875	2638 406	2638406
1772	RONNIE C SIDDEN	SANDRA SIDDEN	2178	584	2638 202	2638202
1773	NORMA PATRICIA SALCEDO		2147	1346	2638 301	2638303
1774	NORMA PATRICIA SALCEDO		2147	1346	2638 301	2638301
1775	JOEL ESPINOZA		2486	3220	2638 004T	2638004T
1776	CHRIST TEMPLE CHURCH		2163	2156	2638 102	2638102
1777	CHRIST TEMPLE CHURCH		1163	908	2638 019R	2638019R
1777A	CHRIST TEMPLE CHURCH		2446	3443	2638 003T	2638003T
1778	CORNERSTONE TOWER LLC		2198	892	2645 004G	2645004G
1779	JESSIE G TAYLOR		967	325	2645 005B	2645005B
1780	E N JR HEIRS HINE		0	0	2644 005B	2644006D
1781	CHRIST TEMPLE CHURCH		2163	2158	2638 019N	2638019N
1782	RAEFORD E SNOW		1180	1196	2638 018A	2638019P
1783	RAEFORD E SNOW		1180	1196	2638 018A	2638020D
1784	RAEFORD E SNOW		1180	1196	2638 018A	2638019G
1785	RAEFORD E SNOW		1180	1196	2638 018A	2638020E
1786	RAEFORD E SNOW		1180	1196	2638 018A	2638019J
1786A	LENA S HINE		650	414	2638 018F	2638019U
1787	RAEFORD E SNOW		1180	1196	2638 018A	2638018A
1788	JO ANN HESTER MARTIN	TERRY WAYNE MARTIN	2256	665	2638 013B	2638014J
1789	N C BOARD OF TRANSPORTATION		1197	1007	2633 019J	2633019J
1790	DIANE W GERREY		1924	455	2633 104	2633104
1791	SUE WOOSLEY		0	0	2237 011	2237203
1792	EVERETTE E KIRBY	MARTHA KIRBY	1475	277	2633 021B	2633021B
1793	SHERWOOD CO THE		1650	583	2633 019O	2633019O
1794	SUE WOOSLEY		0	0	2633 020B	2633020B
1795	SUE WOOSLEY		0	0	2633 020B	2633023F
1796	MICHAEL B GRUBBS		2240	2470	5716 031	5716031
1797	TIMOTHY W TUTTLE	JUDY TUTTLE	1768	2921	5716 032	5716032
1798	JAMES L EVANS		1605	2180	5716 033	5716033
1799	PAUL V HINE		752	334	2638 017	2638017
1800	LENA S HINE		650	414	2638 018G	2638018G
1801	LENA S HINE		650	414	2638 018F	2638018F
1802	RUBY NEWSOM		1341	361	2638 014L	2638014L
1803	RUBY NEWSOM		1341	361	2638 014L	2638012
1804	TERRY W MARTIN	JO ANN H MARTIN	1637	1961	2638 014H	2638014H
1805	JO ANN HESTER MARTIN	TERRY WAYNE MARTIN	2256	665	2638 013B	2638013B

TRANSPORTATION CORRIDOR OFFICIAL MAP

STATE PROJECT NO. (WBS) 34839

WINSTON SALEM NORTHERN BELTWAY
EASTERN SECTION

NORTH CAROLINA
DEPARTMENT OF TRANSPORTATION

OFFICIAL SIGNATURE: W Leggett

DATE OF ADOPTION:

MAP KEY 2

SHEET 15 OF 15

METRIC

TRANSPORTATION CORRIDOR OFFICIAL MAP

STATE PROJECT NO. (WBS) 34839

WINSTON SALEM NORTHERN BELTWAY
EASTERN SECTION

NORTH CAROLINA
DEPARTMENT OF TRANSPORTATION

OFFICIAL SIGNATURE: AW Leggett

DATE OF ADOPTION:

NOT TO SCALE

CURVE DATA

SHEET 1 OF 2

-L- NORTHERN BELTWAY

PIs Sta 21+89.686
Θs = 4° 35' 01.2"
Ls = 140.000
LT = 93.365
ST = 46.695

PI Sta 24+24.758
Δ = 24° 18' 24.7" (RT)
L = 371.205
T = 188.437
R = 875.000

PIs Sta 26+54.222
Θs = 4° 35' 01.2"
Ls = 140.000
LT = 93.365
ST = 46.695

PIs Sta 49+66.143
Θs = 3° 04' 25.7"
Ls = 125.000
LT = 83.346
ST = 41.678

PI Sta 53+04.016
Δ = 28° 31' 55.3" (RT)
L = 580.144
T = 296.219
R = 1,165.000

PIs Sta 56+29.619
Θs = 3° 04' 25.7"
Ls = 125.000
LT = 83.346
ST = 41.678

PIs Sta 58+93.350
Θs = 3° 20' 32.1"
Ls = 140.000
LT = 93.350
ST = 46.682

PI Sta 63+48.840
Δ = 37° 37' 40.6" (LT)
L = 788.078
T = 408.840
R = 1,200.000

PIs Sta 67+74.759
Θs = 3° 20' 32.1"
Ls = 140.000
LT = 93.350
ST = 46.682

PIs Sta 76+61.418
Θs = 2° 13' 41.4"
Ls = 140.000
LT = 93.341
ST = 46.673

PI Sta 83+93.717
Δ = 41° 42' 17.1" (RT)
L = 1,310.193
T = 685.639
R = 1,800.000

PIs Sta 90+64.944
Θs = 2° 13' 41.4"
Ls = 140.000
LT = 93.341
ST = 46.673

PIs Sta 102+28.597
Θs = 4° 35' 01.2"
Ls = 140.000
LT = 93.365
ST = 46.695

PI Sta 105+57.738
Δ = 35° 47' 12.4" (LT)
L = 546.523
T = 282.506
R = 875.000

PIs Sta 108+68.450
Θs = 4° 35' 01.2"
Ls = 140.000
LT = 93.365
ST = 46.695

PIs Sta 112+84.401
Θs = 4° 35' 01.2"
Ls = 140.000
LT = 93.365
ST = 46.695

PI Sta 114+59.110
Δ = 16° 39' 16.1" (RT)
L = 254.341
T = 128.073
R = 875.000

PIs Sta 116+32.072
Θs = 4° 35' 01.2"
Ls = 140.000
LT = 93.365
ST = 46.695

PI Sta 127+40.064
Δ = 10° 24' 37.2" (LT)
L = 908.473
T = 455.490
R = 5,000.000

PIs Sta 134+89.737
Θs = 2° 33' 28.3"
Ls = 125.000
LT = 83.342
ST = 41.675

PI Sta 138+41.898
Δ = 25° 00' 36.8" (LT)
L = 611.115
T = 310.503
R = 1,400.000

PIs Sta 141+84.184
Θs = 2° 33' 28.3"
Ls = 125.000
LT = 83.342
ST = 41.675

PIs Sta 144+62.806
Θs = 4° 35' 01.2"
Ls = 140.000
LT = 93.365
ST = 46.695

PI Sta 146+70.042
Δ = 20° 48' 03.8" (RT)
L = 317.666
T = 160.601
R = 875.000

PIs Sta 148+73.803
Θs = 4° 35' 01.2"
Ls = 140.000
LT = 93.365
ST = 46.695

PIs Sta 173+35.714
Θs = 1° 57' 51.9"
Ls = 120.000
LT = 80.005
ST = 40.004

PI Sta 183+18.571
Δ = 56° 37' 46.8" (RT)
L = 1,729.655
T = 942.862
R = 1,750.000

PIs Sta 191+45.368
Θs = 1° 57' 51.9"
Ls = 120.000
LT = 80.005
ST = 40.004

PIs Sta 201+57.813
Θs = 0° 55' 19.7"
Ls = 75.000
LT = 50.001
ST = 25.001

PI Sta 208+14.083
Δ = 30° 19' 07.2" (RT)
L = 1,232.944
T = 631.271
R = 2,330.000

PIs Sta 214+40.756
Θs = 0° 55' 19.7"
Ls = 75.000
LT = 50.001
ST = 25.001

PIs Sta 220+00.145
Θs = 4° 15' 22.5"
Ls = 130.000
LT = 86.692
ST = 43.356

PI Sta 223+47.951
Δ = 38° 22' 32.0" (LT)
L = 586.057
T = 304.498
R = 875.000

PIs Sta 226+72.866
Θs = 4° 15' 22.5"
Ls = 130.000
LT = 86.692
ST = 43.356

PIs Sta 233+03.779
Θs = 1° 28' 24.0"
Ls = 90.000
LT = 60.002
ST = 30.002

PI Sta 235+40.064
Δ = 13° 26' 44.8" (RT)
L = 410.678
T = 206.286
R = 1,750.000

PIs Sta 237+74.457
Θs = 1° 28' 24.0"
Ls = 90.000
LT = 60.002
ST = 30.002

PIs Sta 243+70.381
Θs = 0° 55' 19.7"
Ls = 75.000
LT = 50.001
ST = 25.001

PI Sta 250+11.849
Δ = 29° 38' 21.8" (RT)
L = 1,205.320
T = 616.469
R = 2,330.000

PIs Sta 256+25.701
Θs = 0° 55' 19.7"
Ls = 75.000
LT = 50.001
ST = 25.001

PIs Sta 265+77.916
Θs = 11° 19' 59.6"
Ls = 180.000
LT = 120.247
ST = 60.224

PI Sta 271+09.709
Δ = 92° 06' 22.2" (LT)
L = 731.438
T = 472.041
R = 455.000

PIs Sta 274+29.331
Θs = 11° 19' 59.6"
Ls = 180.000
LT = 120.247
ST = 60.224

PIs Sta 276+42.059
Θs = 1° 57' 51.9"
Ls = 120.000
LT = 80.005
ST = 40.004

PI Sta 280+31.712
Δ = 22° 35' 53.9" (RT)
L = 690.226
T = 349.658
R = 1,750.000

PIs Sta 284+12.285
Θs = 1° 57' 51.9"
Ls = 120.000
LT = 80.005
ST = 40.004

PI Sta 303+75.444
Δ = 13° 19' 06.1" (LT)
L = 701.996
T = 352.587
R = 3,020.000

HWY 66 UNIVERSITY PARKWAY

PI Sta 11+02.417
Δ = 6° 10' 15.4" (RT)
L = 204.636
T = 102.417
R = 1,900.000

PIs Sta 18+59.652
Θs = 2° 02' 46.6"
Ls = 50.000
LT = 33.336
ST = 16.669

PI Sta 19+21.818
Δ = 7° 26' 17.7" (LT)
L = 90.875
T = 45.502
R = 700.000

PIs Sta 19+83.860
Θs = 2° 02' 46.6"
Ls = 50.000
LT = 33.336
ST = 16.669

PI Sta 23+51.871
Δ = 17° 11' 00.9" (RT)
L = 148.455
T = 74.789
R = 495.000

BAUX MOUNTAIN ROAD

PI Sta 14+10.083
Δ = 5° 37' 43.6" (RT)
L = 110.521
T = 55.305
R = 1,125.000

PI Sta 17+59.978
Δ = 17° 37' 32.7" (LT)
L = 123.051
T = 62.015
R = 400.000

US 311 NEW WALKERTOWN ROAD

PI Sta 15+48.270
Δ = 22° 09' 28.5" (LT)
L = 1,082.840
T = 548.270
R = 2,800.000

HWY 8 GERMANTON RD.

PIs Sta 11+12.737
Θs = 2° 24' 23.1"
Ls = 42.000
LT = 28.003
ST = 14.002

PI Sta 11+47.328
Δ = 4° 43' 01.5" (LT)
L = 41.164
T = 20.594
R = 500.000

PIs Sta 11+81.901
Θs = 2° 24' 23.1"
Ls = 42.000
LT = 28.003
ST = 14.002

PIs Sta 17+52.306
Θs = 7° 20' 01.9"
Ls = 64.000
LT = 42.703
ST = 21.367

PI Sta 17+89.450
Δ = 7° 15' 15.4" (RT)
L = 31.653
T = 15.848
R = 250.000

PIs Sta 18+26.622
Θs = 7° 20' 01.9"
Ls = 64.000
LT = 42.703
ST = 21.367

KERNERSVILLE ROAD

PI Sta 57+13.885
Δ = 8° 40' 17.1" (RT)
L = 151.345
T = 75.817
R = 1,000.000

METRIC

TRANSPORTATION CORRIDOR OFFICIAL MAP

STATE PROJECT NO. (WBS) 34839

WINSTON SALEM NORTHERN BELTWAY
EASTERN SECTION

NORTH CAROLINA
DEPARTMENT OF TRANSPORTATION

OFFICIAL SIGNATURE: CW Leggett

DATE OF ADOPTION:

NOT TO SCALE

CURVE DATA

SHEET 2 OF 2

US – 421

PIs Sta 10+66.580	PI Sta 15+42.315	PIs Sta 21+53.938	PI Sta 26+09.091	PIs Sta 30+61.085	PI Sta 32+46.584	PIs Sta 34+22.744
θs = 1° 56′ 40.7″	Δ = 2° 24′ 37.3″ (RT)	θs = 0° 55′ 20.0″	Δ = 20° 35′ 44.0″ (RT)	θs = 0° 43′ 36.0″	Δ = 10° 15′ 10.4″ (RT)	θs = 0° 58′ 56.0″
Ls = 120.000	L = 294.482	Ls = 76.147	L = 850.267	θs = 0° 58′ 56.0″	L = 313.156	Ls = 60.000
LT = 80.005	T = 147.263	LT = 50.765	T = 429.771	Ls = 60.000	T = 156.997	LT = 40.001
ST = 40.004	R = 7,000.000	ST = 25.383	R = 2,365.400	LT = 31.498	R = 1,750.000	ST = 20.001
				ST = 28.507		

I-40 BYPASS

PIs Sta 67+68.524	PI Sta 70+02.836	PIs Sta 72+30.617	PIs Sta 77+32.317	PI Sta 78+70.223	PIs Sta 80+07.625	PIs Sta 81+16.925	PI Sta 82+54.831	PIs Sta 83+92.107
θs = 1° 34′ 32.3″	Δ = 24° 22′ 30.6″ (RT)	θs = 1° 34′ 32.3″	θs = 1° 03′ 01.5″	Δ = 9° 06′ 55.5″ (LT)	θs = 1° 03′ 01.5″	θs = 1° 03′ 01.5″	Δ = 9° 06′ 55.7″ (RT)	θs = 1° 02′ 35.4″
Ls = 55.000	L = 425.427	Ls = 55.000	Ls = 55.000	L = 238.641	Ls = 55.000	Ls = 55.000	L = 238.642	Ls = 54.620
LT = 36.668	T = 215.981	LT = 36.668	LT = 36.667	T = 119.573	LT = 36.667	LT = 36.667	T = 119.573	LT = 36.414
ST = 18.335	R = 1,000.000	ST = 18.335	ST = 18.334	R = 1,500.000	ST = 18.334	ST = 18.334	R = 1,500.000	ST = 18.207

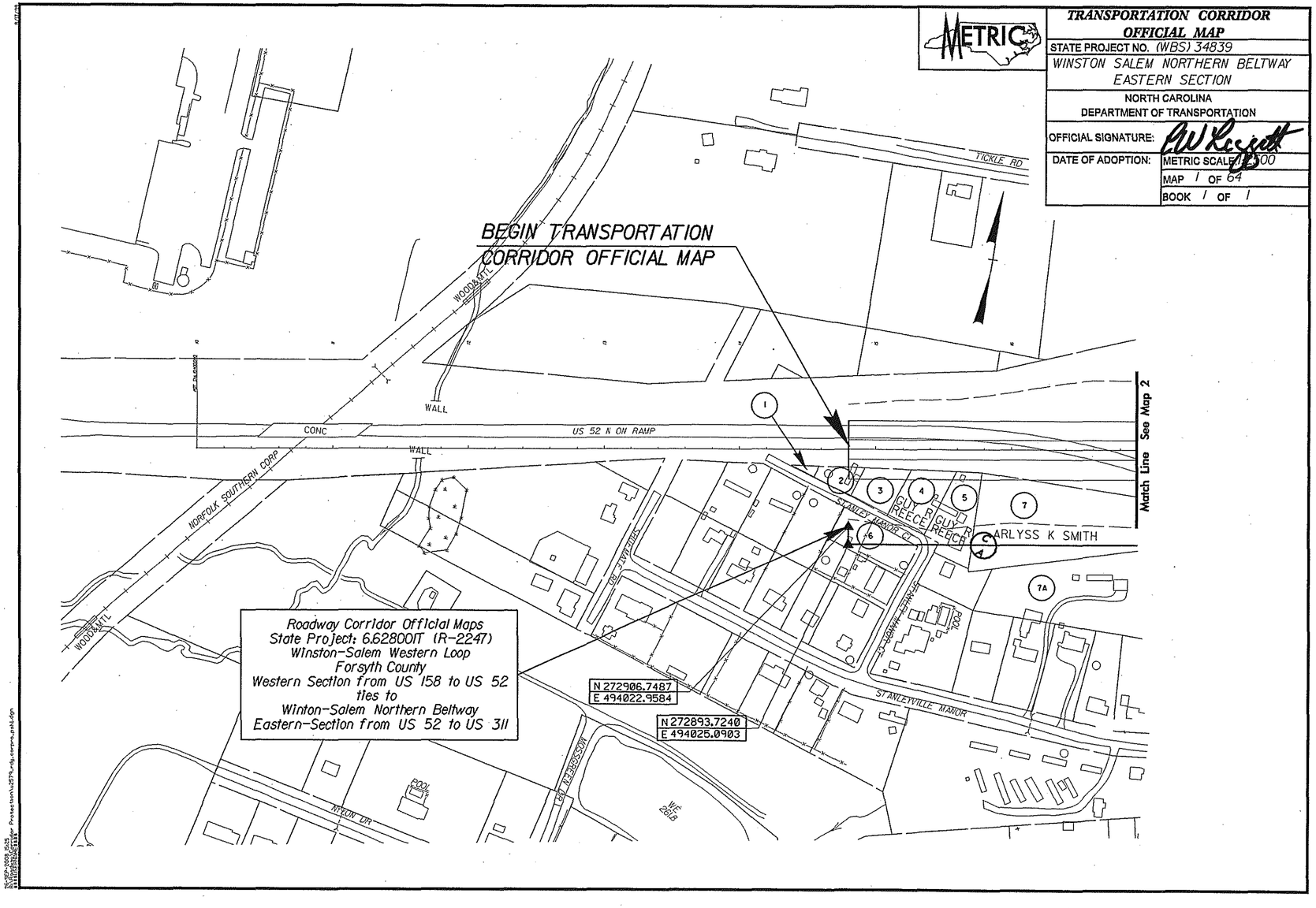
METRIC
TRANSPORTATION CORRIDOR OFFICIAL MAP
STATE PROJECT NO. (WBS) 34839
WINSTON SALEM NORTHERN BELTWAY
EASTERN SECTION
NORTH CAROLINA
DEPARTMENT OF TRANSPORTATION
OFFICIAL SIGNATURE:
DATE OF ADOPTION:
METRIC SCALE 1:2500
MAP 1 OF 64
BOOK 1 OF 1
BEGIN TRANSPORTATION
CORRIDOR OFFICIAL MAP
TICKLE RD
WOOD & MTL
WALL
CONC
US 52 N ON RAMP
NORFOLK SOUTHERN CORP
Match Line See Map 2
GUY R REECE
GUY R REECE
CARLYSS K SMITH
STANLEYVILLE MANOR
STANLEYVILLE MANOR
Roadway Corridor Official Maps
State Project: 6.628001T (R-2247)
Winston-Salem Western Loop
Forsyth County
Western Section from US 158 to US 52
ties to
Winton-Salem Northern Beltway
Eastern-Section from US 52 to US 311
N 272906.7487
E 494022.9584
N 272893.7240
E 494025.0903
WINTON DR
POOL

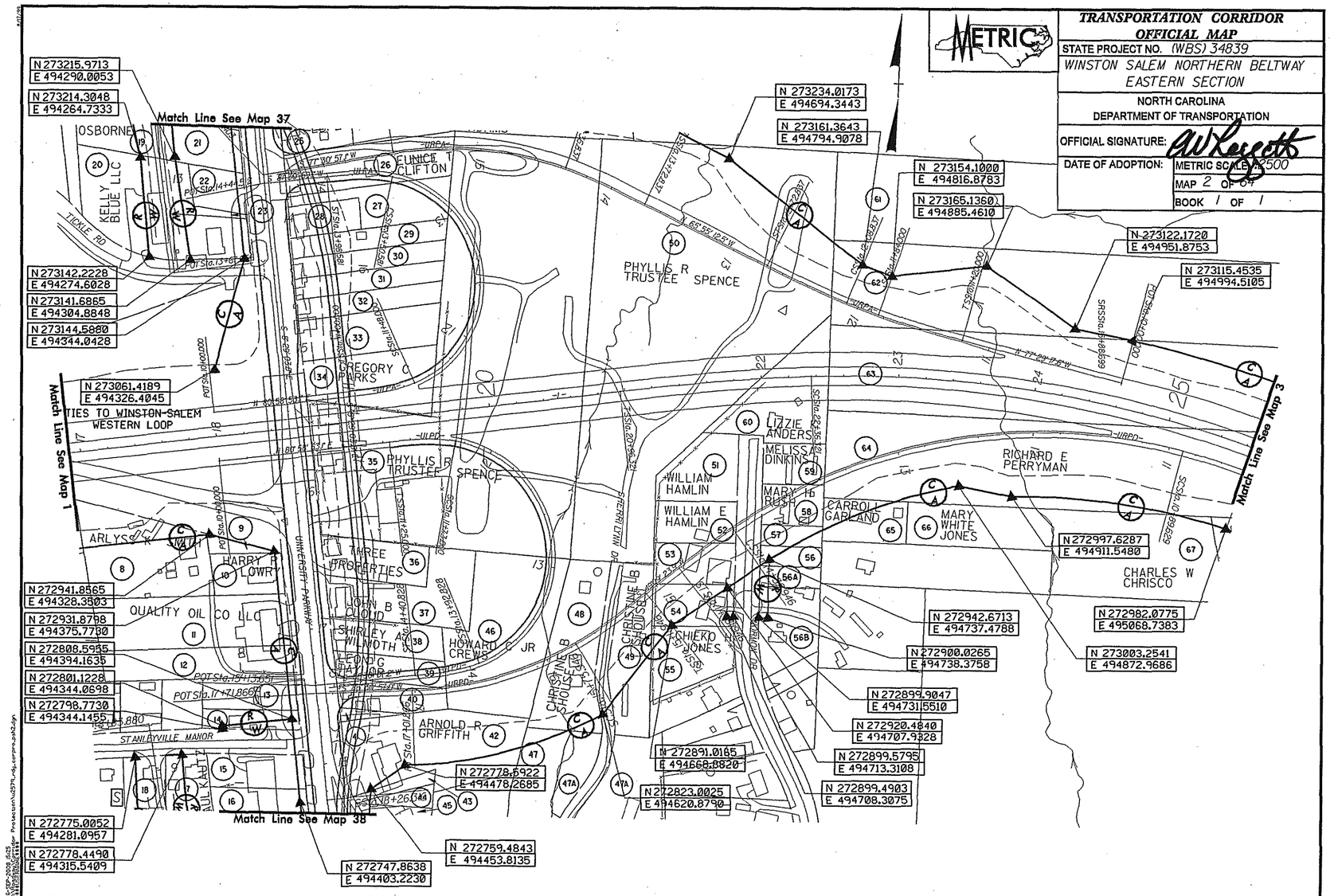
METRIC
TRANSPORTATION CORRIDOR
OFFICIAL MAP
STATE PROJECT NO. (WBS) 34839
WINSTON SALEM NORTHERN BELTWAY
EASTERN SECTION
NORTH CAROLINA
DEPARTMENT OF TRANSPORTATION
OFFICIAL SIGNATURE:
DATE OF ADOPTION:
METRIC SCALE 1:2500
MAP 2 OF 64
BOOK 1 OF 1
Match Line See Map 37
Match Line See Map 1
Match Line See Map 3
Match Line See Map 38
N 273215.9713
E 494290.0053
N 273214.3048
E 494264.7333
N 273142.2228
E 494274.6028
N 273141.6865
E 494304.8848
N 273144.5880
E 494344.0428
N 273061.4189
E 494326.4045
N 272941.8565
E 494328.3503
N 272931.8798
E 494375.7780
N 272808.5935
E 494394.1635
N 272801.1228
E 494344.0698
N 272798.7730
E 494344.1455
N 272775.0052
E 494281.0957
N 272778.4490
E 494315.5409
N 272778.6922
E 494478.2685
N 272747.8638
E 494403.2230
N 272759.4843
E 494453.8135
N 272823.0025
E 494620.8790
N 272891.0165
E 494668.8820
N 272899.4903
E 494708.3075
N 272899.5795
E 494713.3108
N 272899.9047
E 494731.5510
N 272920.4840
E 494707.9328
N 272900.0265
E 494738.3758
N 272942.6713
E 494737.4788
N 272997.6287
E 494911.5480
N 273003.2541
E 494872.9686
N 272982.0775
E 495068.7383
N 273234.0173
E 494694.3443
N 273161.3643
E 494794.9078
N 273154.1000
E 494816.8783
N 273165.1360
E 494885.4610
N 273122.1720
E 494951.8753
N 273115.4535
E 494994.5105
OSBORNE
KELLY BLUE LLC
TICKLE RD
EUNICE CLIFTON
GREGORY C PARKS
PHYLLIS R TRUSTEE SPENCE
TIES TO WINSTON-SALEM WESTERN LOOP
ARLYSS K
HARRY L LOWR
QUALITY OIL CO LLC
THREE PROPERTIES
JOHN B DOLD
SHIRLEY A WILMOTH
LEONIG WALTON
HOWARD C JR CREWS
ARNOLD R GRIFFITH
STANLEYVILLE MANOR
UNIVERSITY PARKWAY
WILLIAM HAMLIN
WILLIAM E HAMLIN
LIZZIE ANDERS
MELISSA DINKINS
MARY ROSE
CARROLL GARLAND
MARY WHITE JONES
RICHARD E PERRYMAN
CHARLES W CHRISCO
CHRISTINE B HOUSSER
SHIEKO JONES

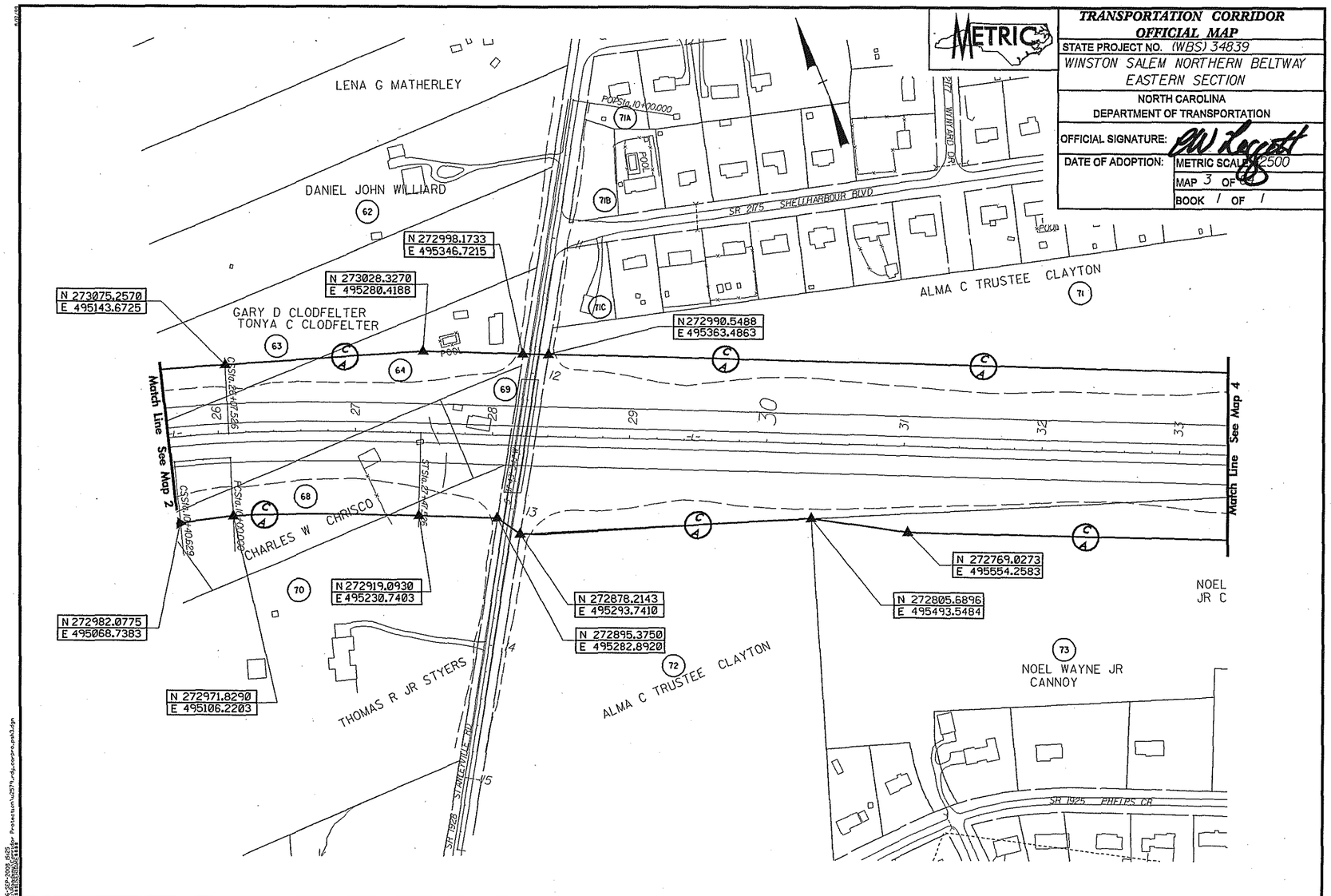
METRIC
TRANSPORTATION CORRIDOR
OFFICIAL MAP
STATE PROJECT NO. (WBS) 34839
WINSTON SALEM NORTHERN BELTWAY
EASTERN SECTION
NORTH CAROLINA
DEPARTMENT OF TRANSPORTATION
OFFICIAL SIGNATURE:
DATE OF ADOPTION:
METRIC SCALE 1:2500
MAP 3 OF 8
BOOK 1 OF 1
LENA G MATHERLEY
DANIEL JOHN WILLIARD
62
GARY D CLODFELTER
TONYA C CLODFELTER
63
64
69
68
70
CHARLES W CHRISCO
THOMAS R JR STYERS
ALMA C TRUSTEE CLAYTON
71
71A
71B
71C
72
73
NOEL
JR C
NOEL WAYNE JR
CANNOY
SR 2175 SHELLHARBOUR BLVD
SR 1928 STANKESVILLE RD
SR 1925 PHELPS CR
WINYARD DR
POP Sta. 10+00.000
N 273075.2570
E 495143.6725
N 273028.3270
E 495280.4188
N 272998.1733
E 495346.7215
N 272990.5488
E 495363.4863
N 272982.0775
E 495068.7383
N 272971.8290
E 495106.2203
N 272919.0930
E 495230.7403
N 272878.2143
E 495293.7410
N 272895.3750
E 495282.8920
N 272805.6896
E 495493.5484
N 272769.0273
E 495554.2583
Match Line See Map 2
Match Line See Map 4
CSS Sta. 8+07.586
CSS Sta. 10+00.029
PCS Sta. 10+00.029
ST Sta. 27+47.363
PCS Sta. 27+47.363
12
13
14
15
26
27
28
29
30
31
32
33

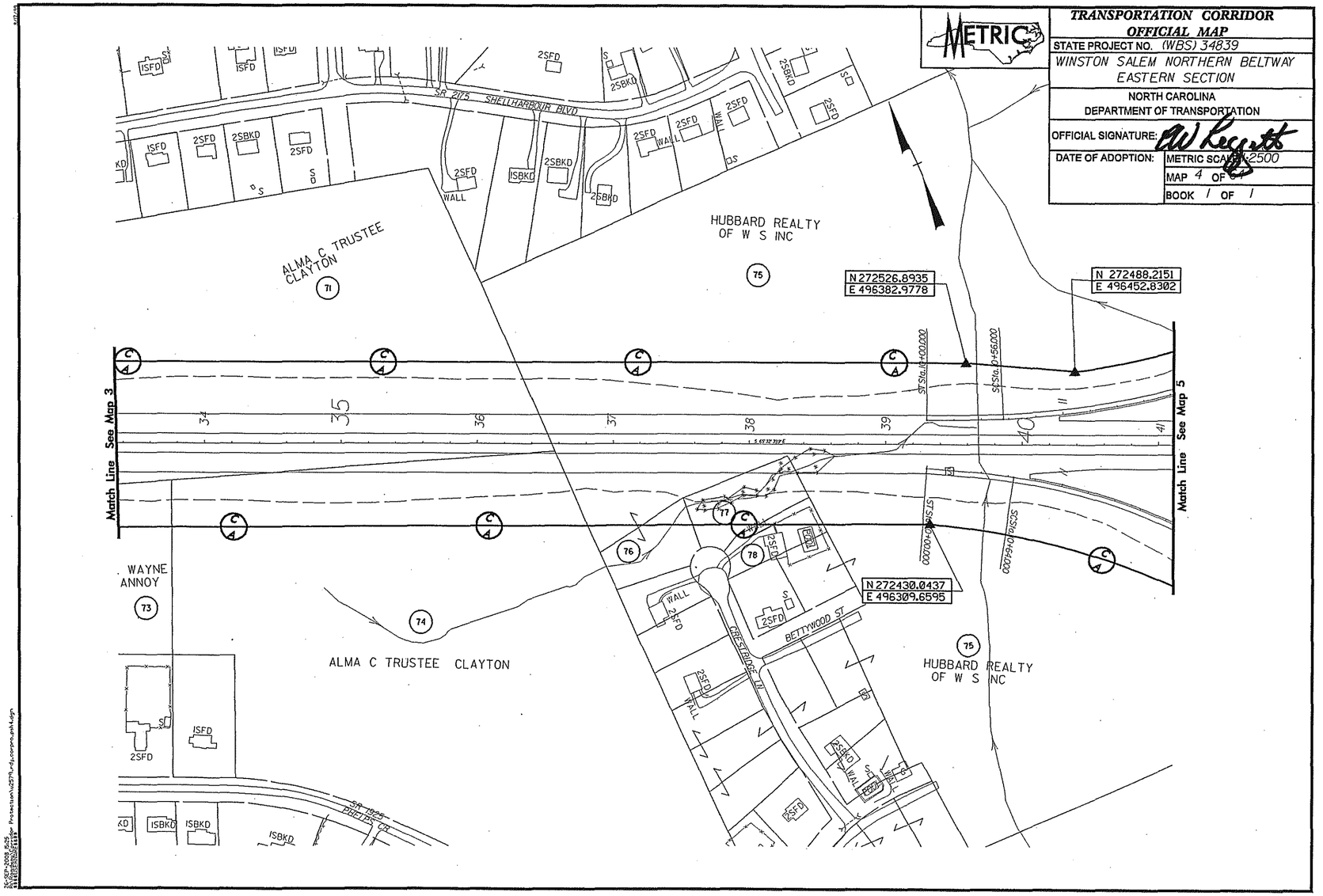
METRIC
TRANSPORTATION CORRIDOR
OFFICIAL MAP
STATE PROJECT NO. (WBS) 34839
WINSTON SALEM NORTHERN BELTWAY
EASTERN SECTION
NORTH CAROLINA
DEPARTMENT OF TRANSPORTATION
OFFICIAL SIGNATURE:
DATE OF ADOPTION:
METRIC SCALE 1:2500
MAP 4 OF 64
BOOK 1 OF 1
SR 2175 SHELLHARBOUR BLVD
ALMA C TRUSTEE CLAYTON
HUBBARD REALTY OF W S INC
N 272526.8935
E 496382.9778
N 272488.2151
E 496452.8302
ST Sta. 18+00.000
ST Sta. 19+56.000
Match Line See Map 3
Match Line See Map 5
WAYNE ANNOY
ALMA C TRUSTEE CLAYTON
N 272430.0437
E 496309.6595
BETTYWOOD ST
CRESTRIDGE LN
HUBBARD REALTY OF W S INC
SR 1825 PHEASANT DR

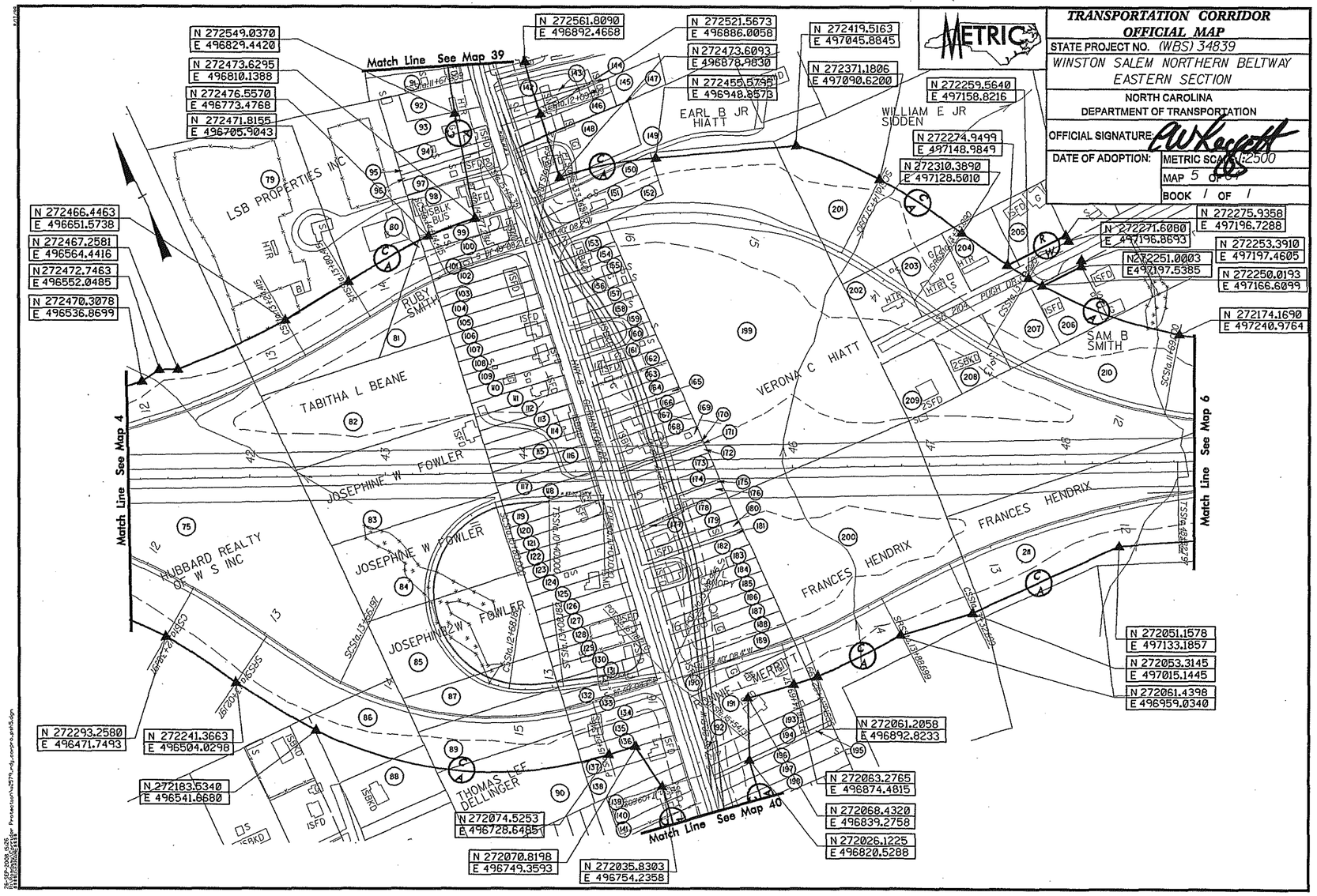
METRIC
TRANSPORTATION CORRIDOR
OFFICIAL MAP
STATE PROJECT NO. (WBS) 34839
WINSTON SALEM NORTHERN BELTWAY
EASTERN SECTION
NORTH CAROLINA
DEPARTMENT OF TRANSPORTATION
OFFICIAL SIGNATURE:
DATE OF ADOPTION:
METRIC SCALE 1:2500
MAP 5 OF 67
BOOK 1 OF 1
Match Line See Map 39
Match Line See Map 4
Match Line See Map 6
Match Line See Map 40
N 272549.0370
E 496829.4420
N 272473.6295
E 496810.1388
N 272476.5570
E 496773.4768
N 272471.8155
E 496705.9043
N 272561.8090
E 496892.4668
N 272521.5673
E 496886.0058
N 272473.6093
E 496878.9830
N 272455.5798
E 496948.8573
N 272419.5163
E 497045.8845
N 272371.1806
E 497090.6200
N 272259.5640
E 497158.8216
N 272274.9499
E 497148.9849
N 272310.3890
E 497128.5010
N 272466.4463
E 496651.5738
N 272467.2581
E 496564.4416
N 272472.7463
E 496552.0485
N 272470.3078
E 496536.8699
N 272275.9358
E 497196.7288
N 272271.6080
E 497196.8693
N 272253.3910
E 497197.4605
N 272251.0003
E 497197.5385
N 272250.0193
E 497166.6099
N 272174.1690
E 497240.9764
N 272051.1578
E 497133.1857
N 272053.3145
E 497015.1445
N 272061.4398
E 496959.0340
N 272061.2058
E 496892.8233
N 272063.2765
E 496874.4815
N 272068.4320
E 496839.2758
N 272026.1225
E 496820.5288
N 272293.2580
E 496471.7493
N 272241.3663
E 496504.0298
N 272183.5340
E 496541.6680
N 272074.5253
E 496728.6485
N 272070.8198
E 496749.3593
N 272035.8303
E 496754.2358
LSB PROPERTIES INC
RUBY SMITH
TABITHA L BEANE
EARL B JR HIATT
WILLIAM E JR SIDDEN
VERONA C HIATT
SAM B SMITH
JOSEPHINE W FOWLER
HUBBARD REALTY OF W S INC
FRANCES HENDRIX
THOMAS LEE DELLINGER
LONNIE L EMERBITT

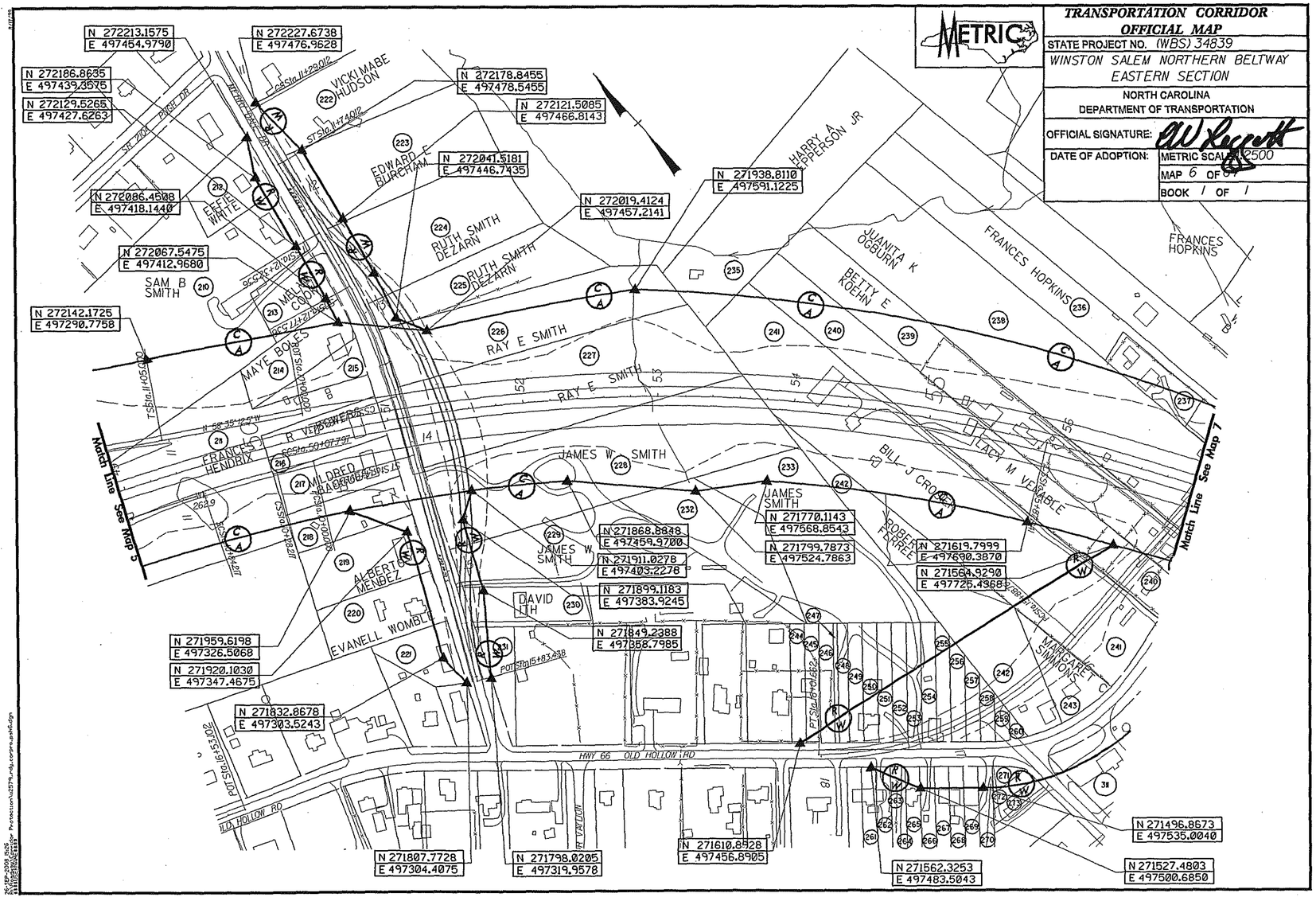
METRIC
TRANSPORTATION CORRIDOR
OFFICIAL MAP
STATE PROJECT NO. (WBS) 34839
WINSTON SALEM NORTHERN BELTWAY
EASTERN SECTION
NORTH CAROLINA
DEPARTMENT OF TRANSPORTATION
OFFICIAL SIGNATURE:
DATE OF ADOPTION:
METRIC SCALE 1:2500
MAP 6 OF 64
BOOK 1 OF 1
N 272213.1575
E 497454.9790
N 272227.6738
E 497476.9628
N 272186.8635
E 497439.3575
N 272129.5265
E 497427.6263
N 272178.8455
E 497478.5455
N 272121.5085
E 497466.8143
N 272041.5181
E 497446.7435
N 272086.4508
E 497418.1440
N 272019.4124
E 497457.2141
N 271938.8110
E 497591.1225
N 272067.5475
E 497412.9680
N 272142.1725
E 497290.7758
N 271868.8848
E 497459.9700
N 271911.0278
E 497403.2278
N 271899.1183
E 497383.9245
N 271849.2388
E 497358.7985
N 271770.1143
E 497568.8543
N 271799.7873
E 497524.7863
N 271619.7999
E 497690.3870
N 271564.9290
E 497725.4968
N 271959.6198
E 497326.5068
N 271920.1030
E 497347.4675
N 271832.8678
E 497303.5243
N 271807.7728
E 497304.4075
N 271798.0205
E 497319.9578
N 271610.8928
E 497456.8905
N 271562.3253
E 497483.5043
N 271496.8673
E 497535.0040
N 271527.4803
E 497500.6850
VICKI MABE HUDSON
EDWARD E BURCHAM
ELLIS WHITE
RUTH SMITH DEZARN
SAM B SMITH
MELVIN COOK
MAYE BOGGS
RAY E SMITH
FRANCES HENDRIX
MILDRED BAGLEY
ALBERTO MENDEZ
EVANELL WOMBLE
JAMES W SMITH
DAVID
HARRY A EPPERSON JR
JUANITA K OGBURN
BETTY E KOEHN
FRANCES HOPKINS
BILL J CROSS
LACY M VENABLE
ROBERT FERREE
MARGARET C SIMMONS
HWY 66 OLD HOLLOW RD
OLD HOLLOW RD
Match Line See Map 5
Match Line See Map 7

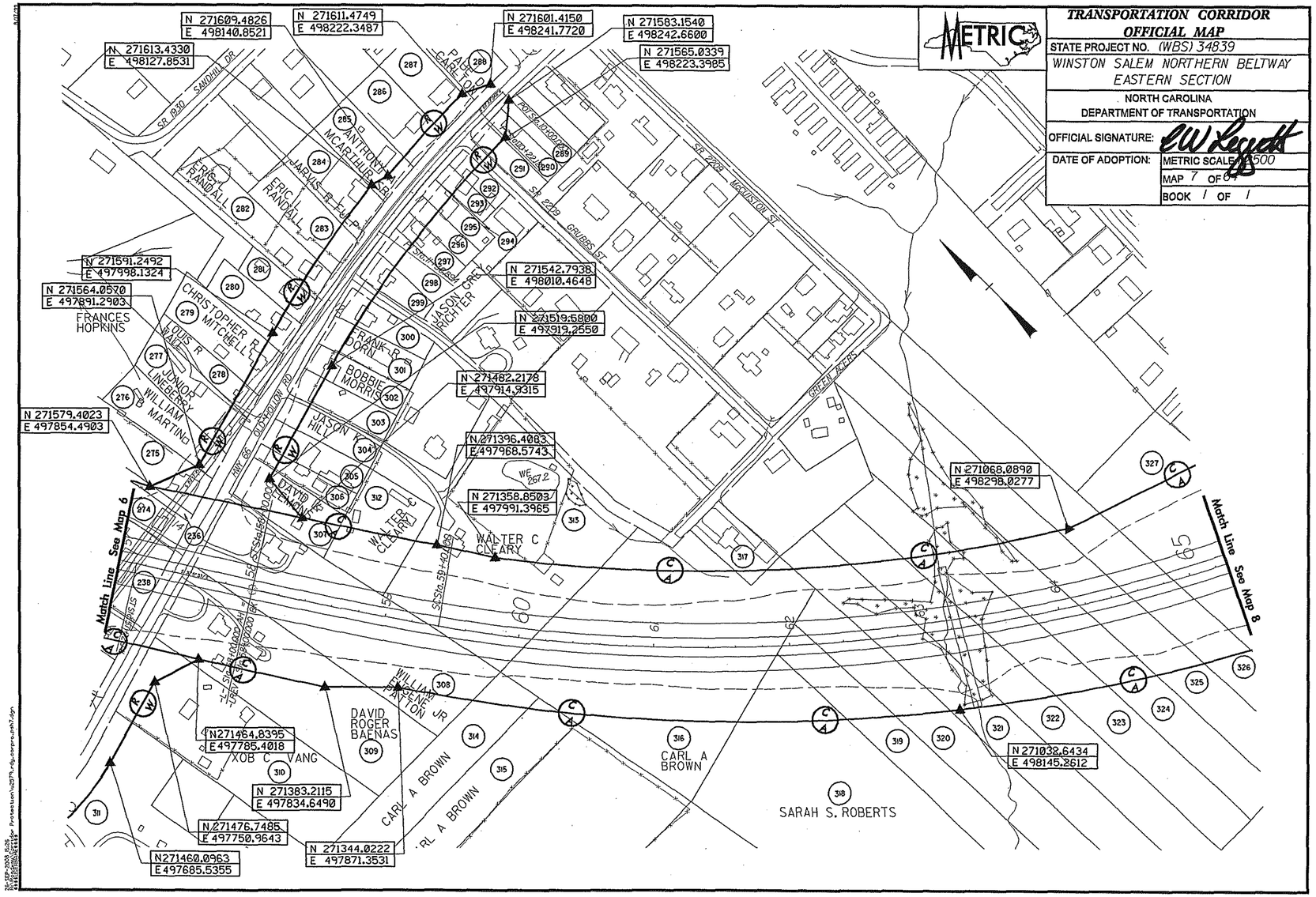
METRIC
TRANSPORTATION CORRIDOR
OFFICIAL MAP
STATE PROJECT NO. (WBS) 34839
WINSTON SALEM NORTHERN BELTWAY
EASTERN SECTION
NORTH CAROLINA
DEPARTMENT OF TRANSPORTATION
OFFICIAL SIGNATURE:
DATE OF ADOPTION:
METRIC SCALE 1:2500
MAP 7 OF 84
BOOK 1 OF 1
N 271609.4826
E 498140.8521
N 271611.4749
E 498222.3487
N 271601.4150
E 498241.7720
N 271583.1540
E 498242.6600
N 271613.4330
E 498127.8531
N 271565.0339
E 498223.3985
N 271591.2492
E 497998.1324
N 271564.0570
E 497891.2903
N 271542.7938
E 498010.4648
N 271519.5800
E 497919.2550
N 271482.2178
E 497914.9315
N 271579.4023
E 497854.4903
N 271396.4083
E 497968.5743
N 271358.8503
E 497991.3965
N 271068.0890
E 498298.0277
N 271032.6434
E 498145.2612
N 271464.8395
E 497785.4018
N 271383.2115
E 497834.6490
N 271476.7485
E 497750.9643
N 271460.0963
E 497685.5355
N 271344.0222
E 497871.3531
Match Line See Map 6
Match Line See Map 8
SR 1030 SANDHILL DR
SR 2209 GRUBBS ST
SR 2202 HOUSTON ST
GREEN ACRES
OLD SALEM RD
ANTHONY MCARTHUR DR
JARVIS B FUP
ERIC RANDALL
CHRISTOPHER R MITCHELL
OTIS R WALL
JUNIOR LINEBERRY
WILLIAM B MARTIN
FRANCES HOPKINS
FRANK R DORN
BOBBIE MORRIS
JASON GREG VRICHTER
JASON K HILL
DAVID R LEMONS
WALTER C CLEARY
WILLIAM PENTON JR
DAVID ROGER BAENAS
XOB C VANG
CARL A BROWN
SARAH S. ROBERTS
WE 267.2
SS 316.59+40.05
SS 316.59+40.05
60
59
62
64
65
66
67
68
69
70
71
72
73
74
75
76
77
78
79
80
81
82
83
84
85
86
87
88
89
90
91
92
93
94
95
96
97
98
99
100
101
102
103
104
105
106
107
108
109
110
111
112
113
114
115
116
117
118
119
120
121
122
123
124
125
126
127
128
129
130
131
132
133
134
135
136
137
138
139
140
141
142
143
144
145
146
147
148
149
150
151
152
153
154
155
156
157
158
159
160
161
162
163
164
165
166
167
168
169
170
171
172
173
174
175
176
177
178
179
180
181
182
183
184
185
186
187
188
189
190
191
192
193
194
195
196
197
198
199
200
201
202
203
204
205
206
207
208
209
210
211
212
213
214
215
216
217
218
219
220
221
222
223
224
225
226
227
228
229
230
231
232
233
234
235
236
237
238
239
240
241
242
243
244
245
246
247
248
249
250
251
252
253
254
255
256
257
258
259
260
261
262
263
264
265
266
267
268
269
270
271
272
273
274
275
276
277
278
279
280
281
282
283
284
285
286
287
288
289
290
291
292
293
294
295
296
297
298
299
300
301
302
303
304
305
306
307
308
309
310
311
312
313
314
315
316
317
318
319
320
321
322
323
324
325
326
327

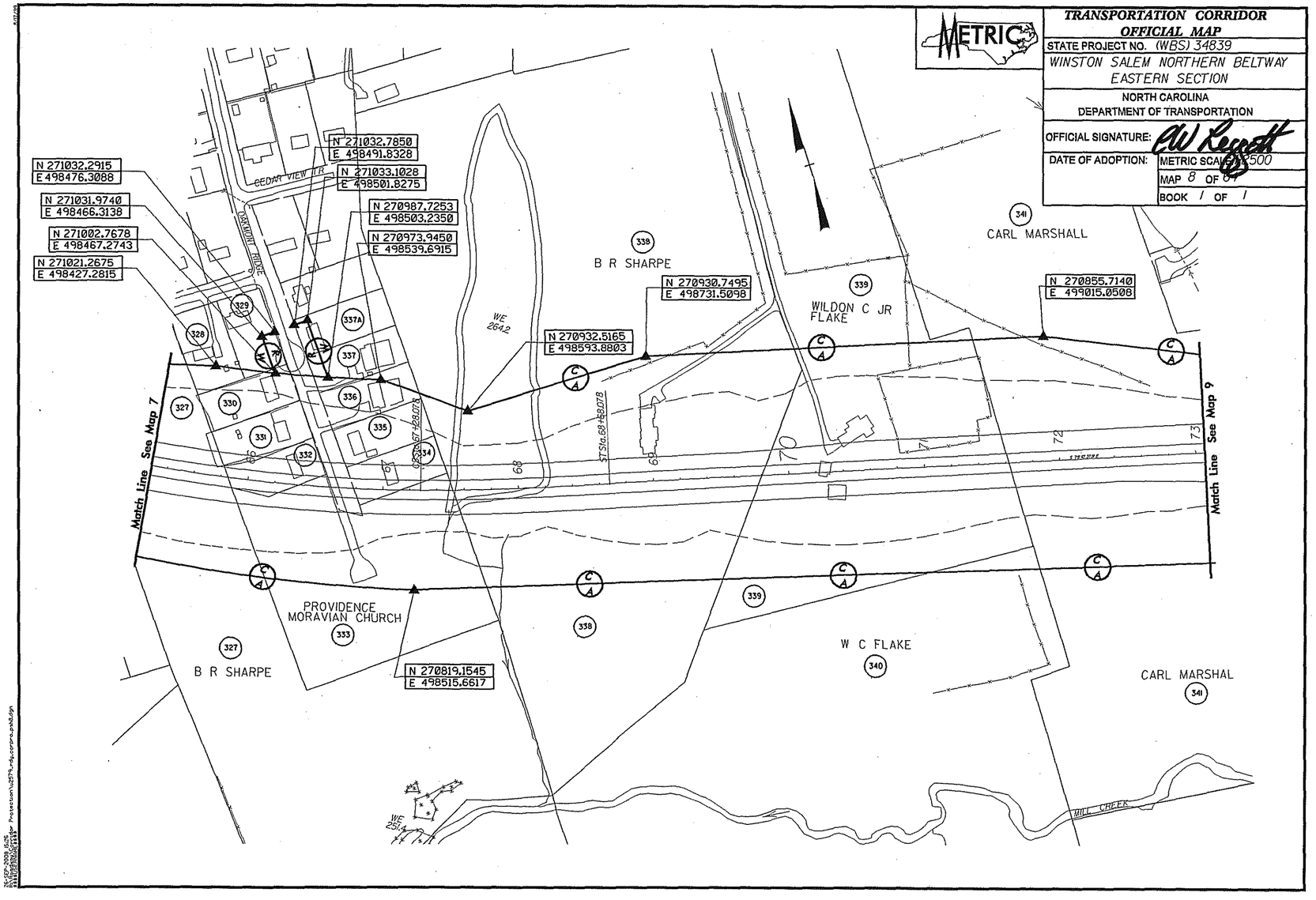
METRIC
TRANSPORTATION CORRIDOR
OFFICIAL MAP
STATE PROJECT NO. (WBS) 34839
WINSTON SALEM NORTHERN BELTWAY
EASTERN SECTION
NORTH CAROLINA
DEPARTMENT OF TRANSPORTATION
OFFICIAL SIGNATURE:
DATE OF ADOPTION:
METRIC SCALE 1:500
MAP 8 OF 8
BOOK 1 OF 1
N 271032.2915
E 498476.3088
N 271031.9740
E 498466.3138
N 271002.7678
E 498467.2743
N 271021.2675
E 498427.2815
N 271032.7850
E 498491.8328
N 271033.1028
E 498501.8275
N 270987.7253
E 498503.2350
N 270973.9450
E 498539.6915
N 270930.7495
E 498731.5098
N 270932.5165
E 498593.8803
N 270855.7140
E 499015.0508
N 270819.1545
E 498515.6617
CEDAR VIEW DR
OAKMONT RIDGE
WE 264.2
B R SHARPE
WILDON C JR FLAKE
CARL MARSHALL
PROVIDENCE MORAVIAN CHURCH
W C FLAKE
CARL MARSHAL
MILL CREEK
Match Line See Map 7
Match Line See Map 9
327
328
329
330
331
332
333
334
335
336
337
337A
338
339
340
341
CA

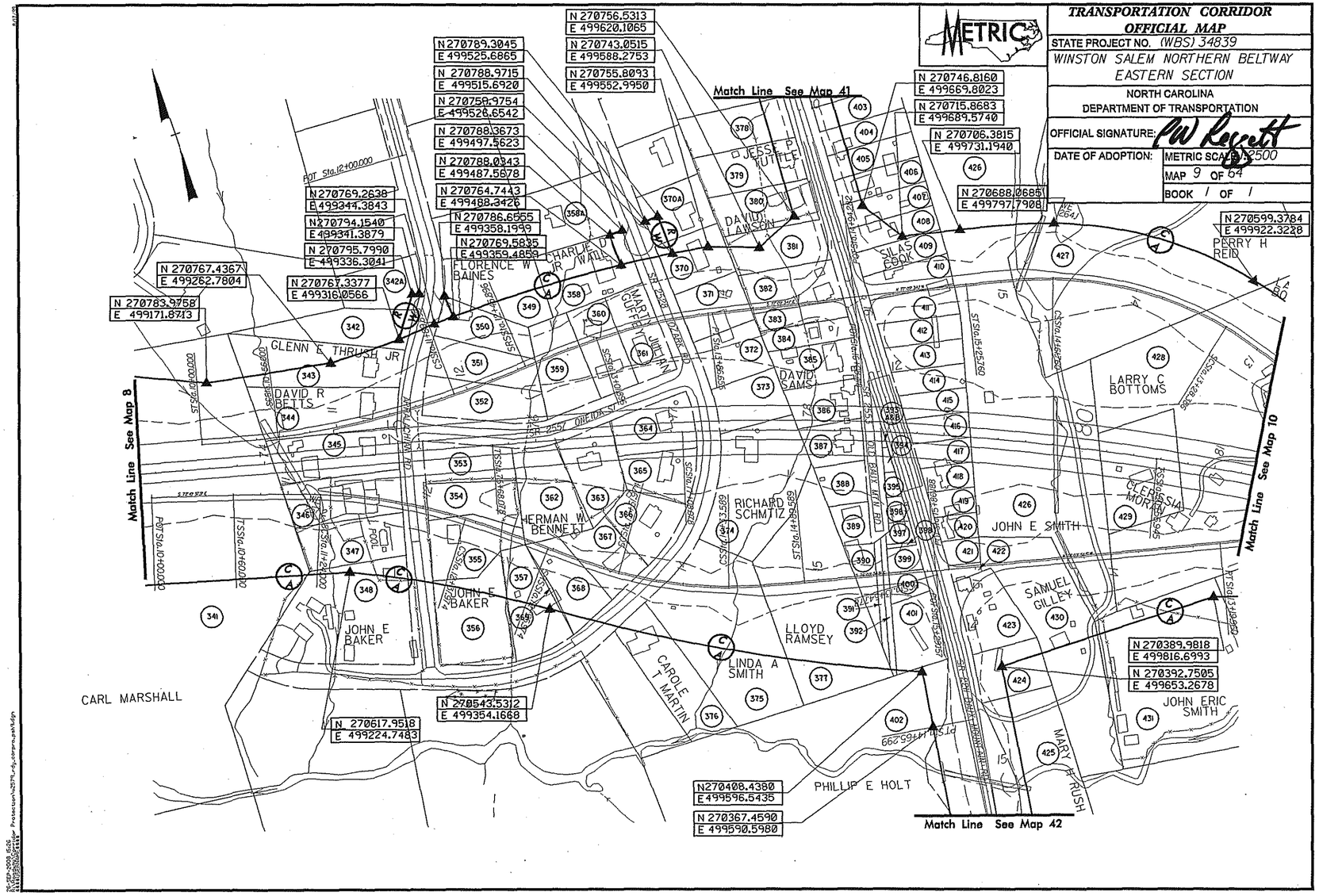
METRIC
TRANSPORTATION CORRIDOR
OFFICIAL MAP
STATE PROJECT NO. (WBS) 34839
WINSTON SALEM NORTHERN BELTWAY
EASTERN SECTION
NORTH CAROLINA
DEPARTMENT OF TRANSPORTATION
OFFICIAL SIGNATURE:
DATE OF ADOPTION:
METRIC SCALE 1:2500
MAP 9 OF 64
BOOK 1 OF 1
Match Line See Map 41
Match Line See Map 8
Match Line See Map 10
Match Line See Map 42
N 270756.5313
E 499620.1065
N 270743.0515
E 499588.2753
N 270755.8093
E 499552.9950
N 270789.3045
E 499525.6865
N 270788.9715
E 499515.6920
N 270750.9754
E 499526.6542
N 270788.3673
E 499497.5623
N 270788.0343
E 499487.5678
N 270764.7443
E 499488.3426
N 270786.6555
E 499358.1999
N 270769.5835
E 499359.4859
N 270769.2638
E 499344.3843
N 270794.1540
E 499341.3879
N 270795.7990
E 499336.3041
N 270767.3377
E 499316.0566
N 270767.4367
E 499262.7804
N 270783.9758
E 499171.8713
N 270746.8160
E 499669.8023
N 270715.8683
E 499689.5740
N 270706.3815
E 499731.1940
N 270688.0685
E 499797.7908
N 270599.3784
E 499922.3228
N 270389.9818
E 499816.6993
N 270392.7505
E 499653.2678
N 270543.5312
E 499354.1668
N 270617.9518
E 499224.7483
N 270408.4380
E 499596.5435
N 270367.4590
E 499590.5980
JESS P TUTTLE
DAVID LAWSON
SILAS COOK
PERRY H REID
CHARLIE D WALL
FLORENCE W BAINES
MARTIN GUFFEY
JULIAN
DAVID SAMS
GLENN E THRUSH JR
DAVID R BETTS
LARRY C BOTTOMS
CLERISSIA MORRIS
RICHARD SCHMITZ
JOHN E SMITH
HERMAN W BENNETT
JOHN E BAKER
SAMUEL GILLEY
LLOYD RAMSEY
LINDA A SMITH
CAROLE T MARTIN
JOHN ERIC SMITH
MARY F RUSH
PHILLIP E HOLT
CARL MARSHALL
OLD HIGHWAY 66
SR 2228
SR 2257
ONEIDA ST
PGT Sta.12+00.000
PGT Sta.10+00.000

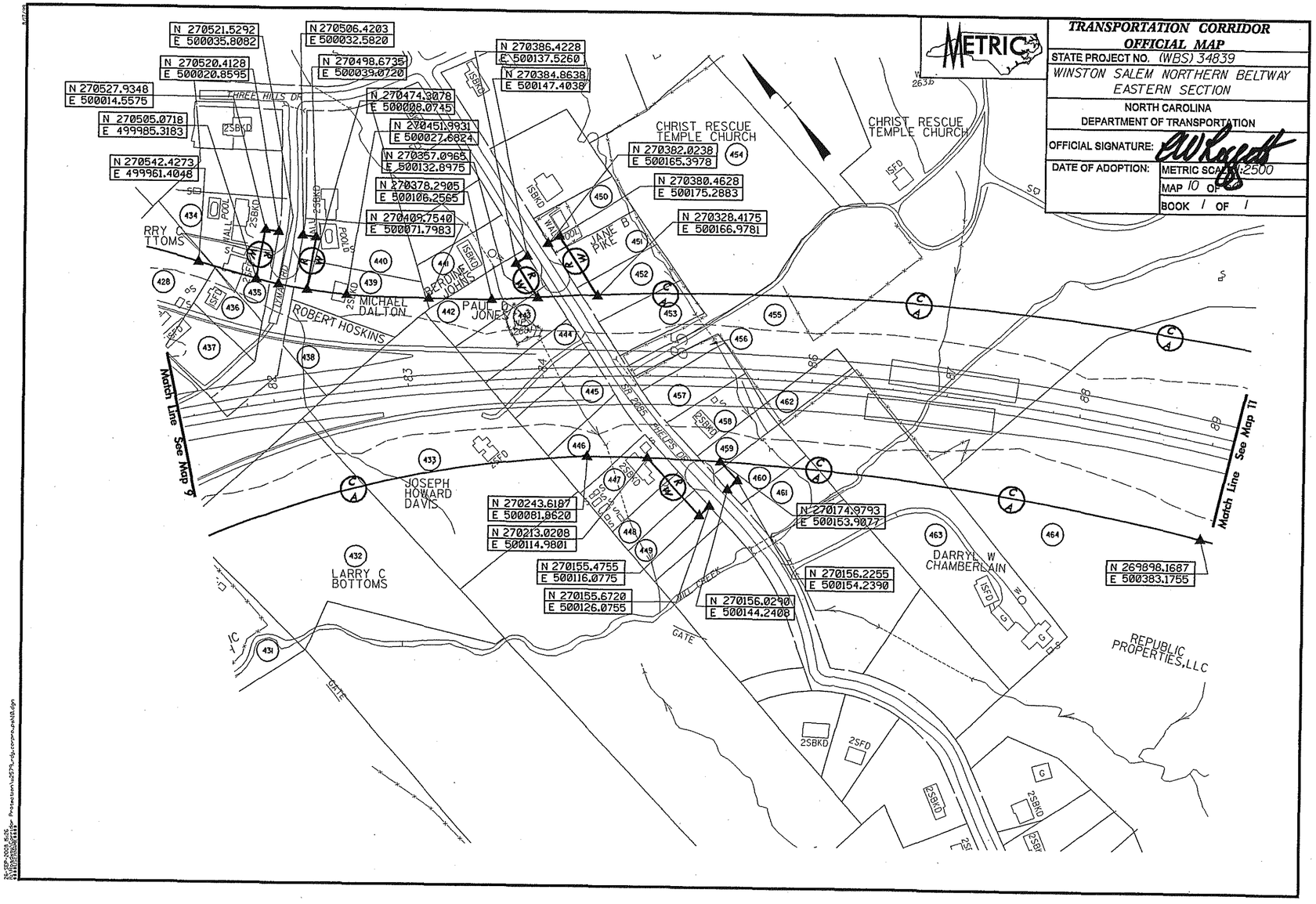
TRANSPORTATION CORRIDOR
OFFICIAL MAP
STATE PROJECT NO. (WBS) 34839
WINSTON SALEM NORTHERN BELTWAY
EASTERN SECTION
NORTH CAROLINA
DEPARTMENT OF TRANSPORTATION
OFFICIAL SIGNATURE:
DATE OF ADOPTION:
METRIC SCALE 1:2500
MAP 10 OF 18
BOOK 1 OF 1
METRIC
N 270521.5292
E 500035.8082
N 270506.4203
E 500032.5820
N 270520.4128
E 500020.8595
N 270498.6735
E 500039.0720
N 270527.9348
E 500014.5575
N 270505.0718
E 499985.3183
N 270542.4273
E 499961.4048
N 270386.4228
E 500137.5260
N 270384.8638
E 500147.4038
N 270474.3078
E 500008.0745
N 270451.9931
E 500027.6824
N 270357.0965
E 500132.8975
N 270378.2905
E 500106.2565
N 270409.7540
E 500071.7983
N 270382.0238
E 500165.3978
N 270380.4628
E 500175.2883
N 270328.4175
E 500166.9781
N 270243.6187
E 500081.8620
N 270213.0208
E 500114.9801
N 270155.4755
E 500116.0775
N 270155.6720
E 500126.0755
N 270174.9793
E 500153.9077
N 270156.2255
E 500154.2390
N 270156.0290
E 500144.2408
N 269898.1687
E 500383.1755
CHRIST RESCUE TEMPLE CHURCH
CHRIST RESCUE TEMPLE CHURCH
THREE HILLS DR
ROBERT HOSKINS
MICHAEL DALTON
PAUL JONES
BERDINE JOHNS
JANE B PIKE
JOSEPH HOWARD DAVIS
LARRY C BOTTOMS
DARRYL W CHAMBERLAIN
REPUBLIC PROPERTIES, LLC
MILL CREEK
GATE
Match Line See Map 9
Match Line See Map 11

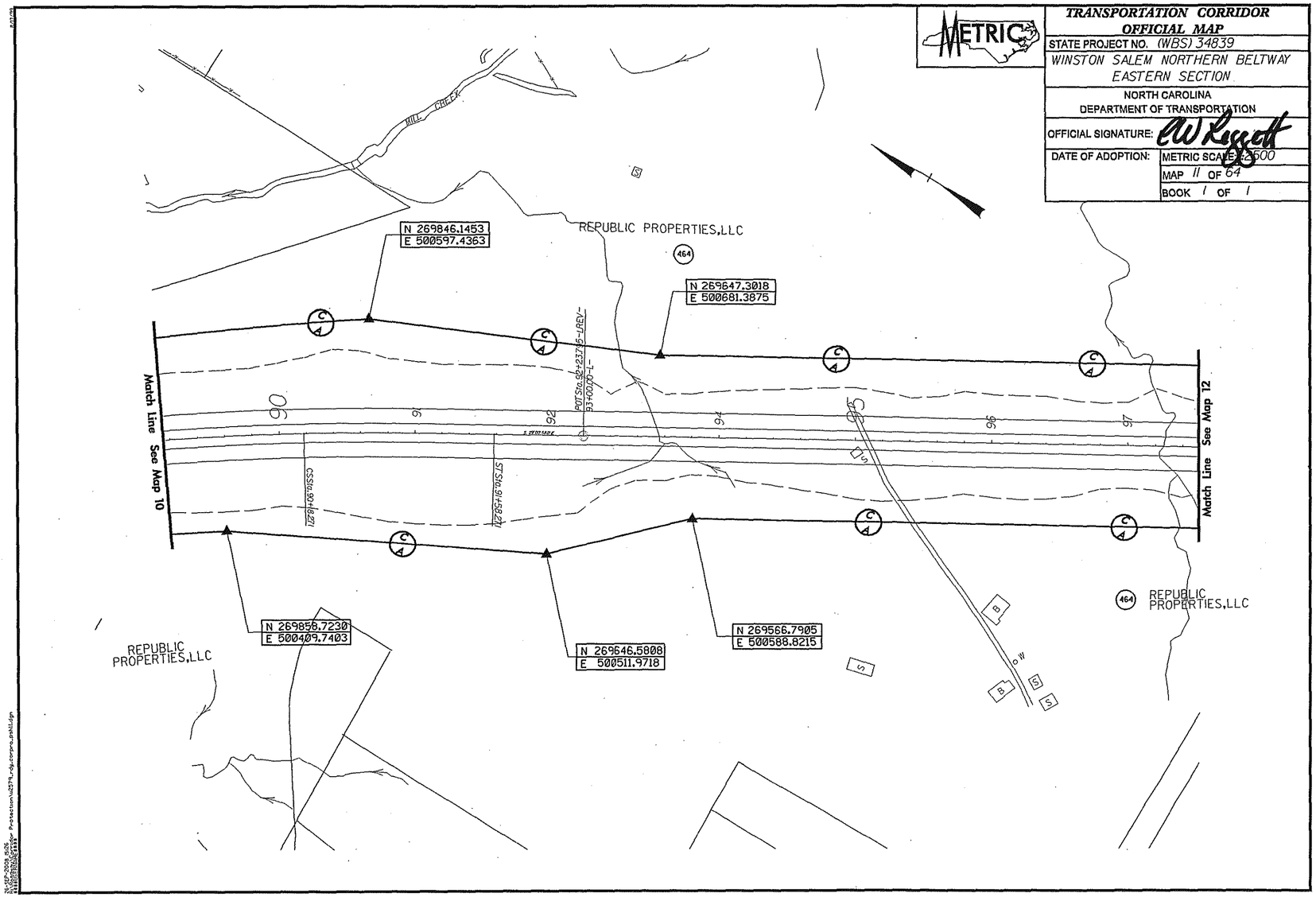
METRIC
TRANSPORTATION CORRIDOR
OFFICIAL MAP
STATE PROJECT NO. (WBS) 34839
WINSTON SALEM NORTHERN BELTWAY
EASTERN SECTION
NORTH CAROLINA
DEPARTMENT OF TRANSPORTATION
OFFICIAL SIGNATURE:
DATE OF ADOPTION:
METRIC SCALE 1:2500
MAP 11 OF 64
BOOK 1 OF 1
MILL CREEK
REPUBLIC PROPERTIES,LLC
464
N 269846.1453
E 500597.4363
N 269647.3018
E 500681.3875
N 269858.7230
E 500409.7403
N 269646.5808
E 500511.9718
N 269566.7905
E 500588.8215
Match Line See Map 10
Match Line See Map 12
90
91
92
93
94
95
96
97
CSSta.90+87.27
STSta.91+58.27
55+00.00 -L-
PI Sta.92+37.73 -DEF-
CA
B
S
W

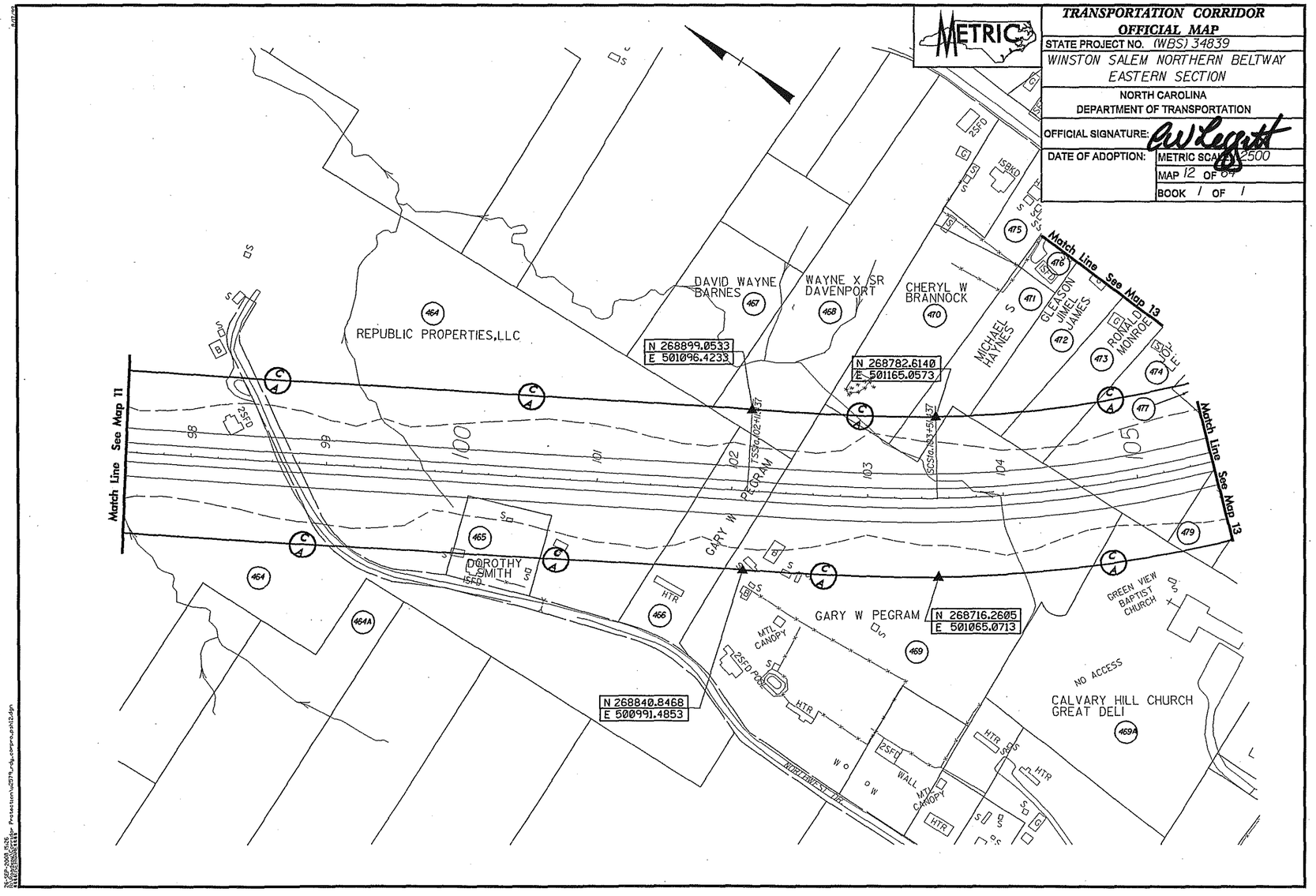
METRIC
TRANSPORTATION CORRIDOR
OFFICIAL MAP
STATE PROJECT NO. (WBS) 34839
WINSTON SALEM NORTHERN BELTWAY
EASTERN SECTION
NORTH CAROLINA
DEPARTMENT OF TRANSPORTATION
OFFICIAL SIGNATURE:
DATE OF ADOPTION:
METRIC SCALE 1:2500
MAP 12 OF 64
BOOK 1 OF 1
Match Line See Map 11
Match Line See Map 13
REPUBLIC PROPERTIES,LLC
DAVID WAYNE BARNES
WAYNE X SR DAVENPORT
CHERYL W BRANNOCK
MICHAEL HAYNES
GLEASON JIMEL JAMES
RONALD MONROE
DOROTHY SMITH
GARY W PEGRAM
GREEN VIEW BAPTIST CHURCH
CALVARY HILL CHURCH GREAT DELI
NO ACCESS
N 268899.0533
E 501096.4233
N 268782.6140
E 501165.0573
N 268716.2605
E 501065.0713
N 268840.8468
E 500991.4853
TSSta.102+14.37
SCSta.103+45.37
NORTHWEST DR
464
464A
465
466
467
468
469
469A
470
471
472
473
474
475
476
477
479
98
99
100
101
102
103
104
105

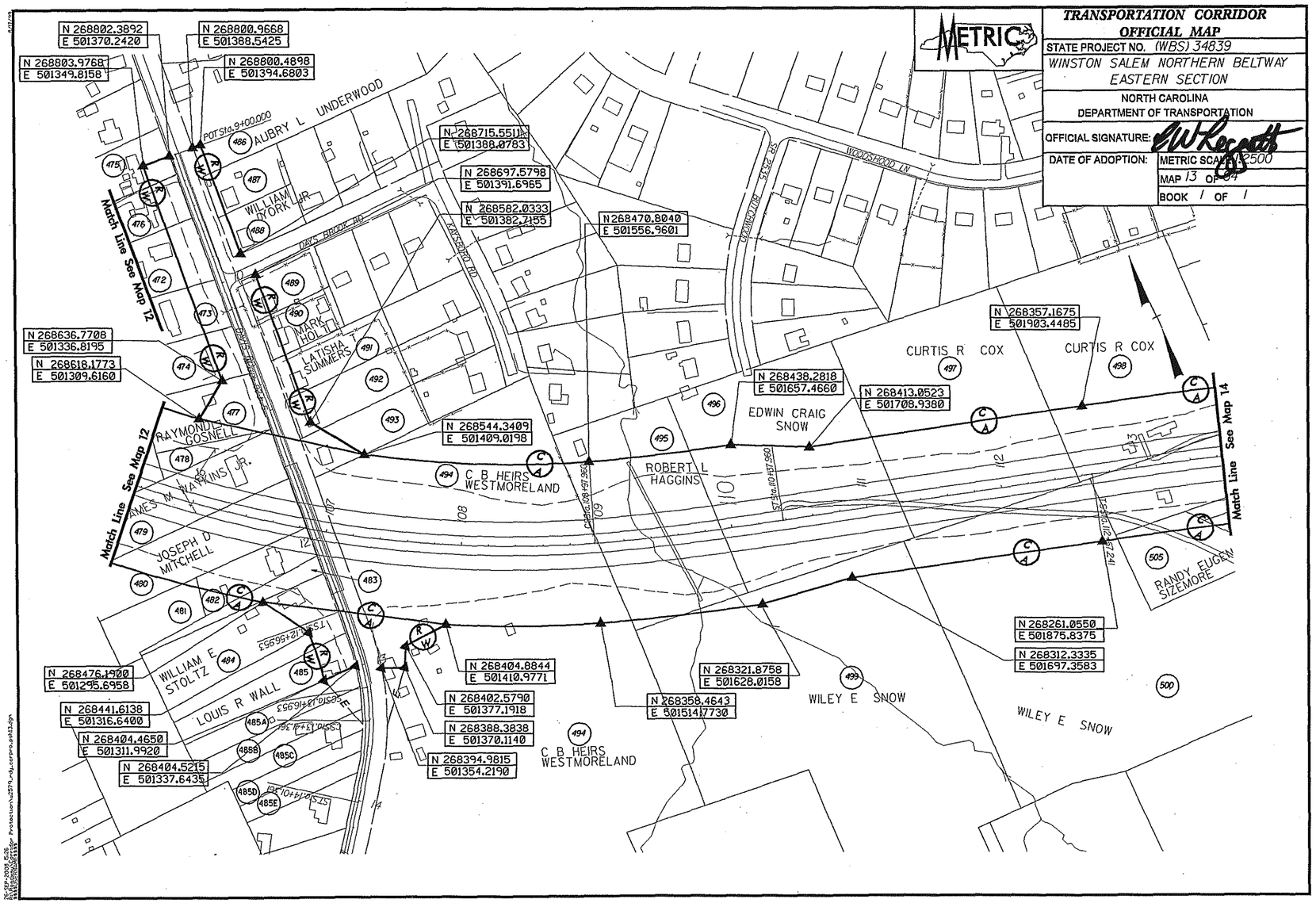
METRIC
TRANSPORTATION CORRIDOR
OFFICIAL MAP
STATE PROJECT NO. (WBS) 34839
WINSTON SALEM NORTHERN BELTWAY
EASTERN SECTION
NORTH CAROLINA
DEPARTMENT OF TRANSPORTATION
OFFICIAL SIGNATURE:
DATE OF ADOPTION:
METRIC SCALE 1:2500
MAP 13 OF 34
BOOK 1 OF 1
N 268802.3892
E 501370.2420
N 268800.9668
E 501388.5425
N 268803.9768
E 501349.8158
N 268800.4898
E 501394.6803
POT Sta. 9+00.000
AUBRY L UNDERWOOD
WILLIAM YORK JR
DRIS BROOK RD
PASSMORE RD
N 268715.5511
E 501388.0783
N 268697.5798
E 501391.6965
N 268582.0333
E 501382.7155
N 268470.8040
E 501556.9601
WOODSHOOD LN
SR 1125
Match Line See Map 12
N 268636.7708
E 501336.8195
N 268618.1773
E 501309.6160
MARK HOLT
LATISHA SUMMERS
RAYMOND S GOSNELL
JAMES M WATKINS JR.
JOSEPH D MITCHELL
N 268544.3409
E 501409.0198
C B HEIRS WESTMORELAND
ROBERT L HAGGINS
EDWIN CRAIG SNOW
N 268438.2818
E 501657.4660
N 268413.0523
E 501708.9380
CURTIS R COX
CURTIS R COX
N 268357.1675
E 501903.4485
Match Line See Map 14
RANDY EUGENE SIZEMORE
N 268261.0550
E 501875.8375
N 268312.3335
E 501697.3583
WILEY E SNOW
WILEY E SNOW
N 268321.8758
E 501628.0158
N 268358.4643
E 501514.7730
N 268404.8844
E 501410.9771
N 268402.5790
E 501377.1918
N 268388.3838
E 501370.1140
N 268394.9815
E 501354.2190
C B HEIRS WESTMORELAND
WILLIAM E STOLTZ
LOUIS R WALL
N 268476.1900
E 501295.6958
N 268441.6138
E 501316.6400
N 268404.4650
E 501311.9920
N 268404.5215
E 501337.6435

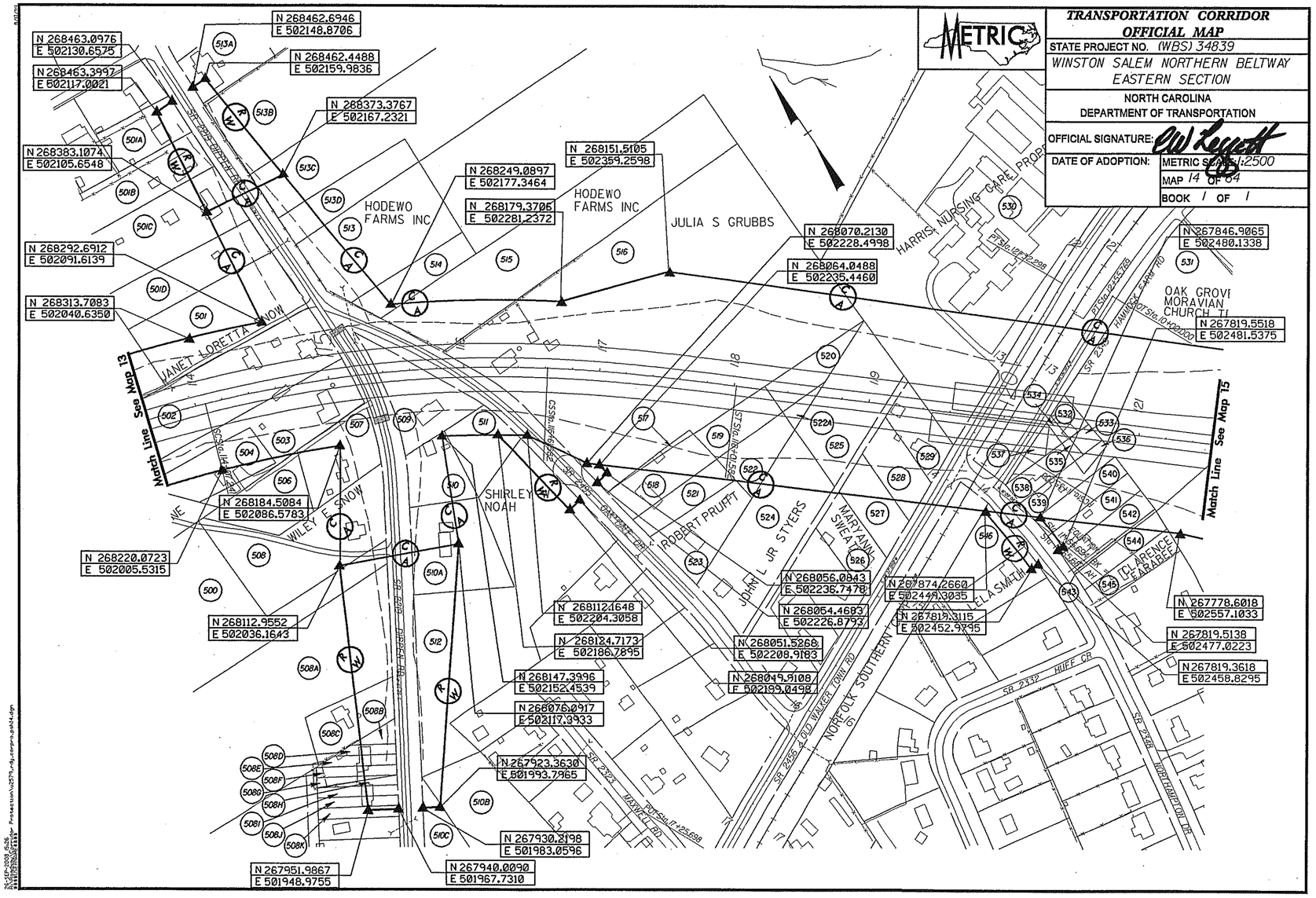
METRIC
TRANSPORTATION CORRIDOR
OFFICIAL MAP
STATE PROJECT NO. (WBS) 34839
WINSTON SALEM NORTHERN BELTWAY
EASTERN SECTION
NORTH CAROLINA
DEPARTMENT OF TRANSPORTATION
OFFICIAL SIGNATURE:
DATE OF ADOPTION:
METRIC SCALE 1:2500
MAP 14 OF 64
BOOK 1 OF 1
N 268462.6946
E 502148.8706
N 268463.0976
E 502130.6575
N 268462.4488
E 502159.9836
N 268463.3997
E 502117.0021
N 268373.3767
E 502167.2321
N 268383.1074
E 502105.6548
N 268249.0897
E 502177.3464
N 268179.3706
E 502281.2372
N 268151.5105
E 502359.2598
N 268292.6912
E 502091.6139
N 268313.7083
E 502040.6350
N 268070.2130
E 502228.4998
N 268064.0488
E 502235.4460
N 267846.9065
E 502480.1338
N 267819.5518
E 502481.5375
N 268184.5084
E 502086.5783
N 268220.0723
E 502005.5315
N 268112.9552
E 502036.1643
N 268112.1648
E 502204.3058
N 268124.7173
E 502186.7895
N 268147.3996
E 502152.4539
N 268076.0917
E 502117.3933
N 267923.3630
E 501993.7965
N 267930.2198
E 501983.0596
N 267951.9867
E 501948.9755
N 267940.0090
E 501967.7310
N 268056.0843
E 502236.7478
N 268054.4683
E 502226.8793
N 268051.5268
E 502208.9183
N 268049.9108
E 502199.0498
N 267874.2660
E 502449.3035
N 267819.3115
E 502452.9795
N 267778.6018
E 502557.1033
N 267819.5138
E 502477.0223
N 267819.3618
E 502458.8295
Match Line See Map 13
Match Line See Map 15
HODEWO FARMS INC
HODEWO FARMS INC
JULIA S GRUBBS
HARRIS NURSING CARE PROP
OAK GROVE MORAVIAN CHURCH
JANET LORETTA SNOW
WILEY E SNOW
SHIRLEY NOAH
ROBERT PRUITT
JOHN L JR STYERS
MARY ANN SWEATT
ELA SMITH
CLARENCE FARABEE
NORFOLK SOUTHERN RR
SR 2232 HUFF CR
SR 2235 DEPOT RD
SR 2236 OAK FIELD RD
SR 2239 OLD WALKER TOWN RD
SR 2323 MAXWELL RD
SR 2346 NORTHAMPTON DR
SR 2298 HAWKINS CHAPEL RD
SR 2299 HAWKINS CHAPEL RD
SR 2300 HAWKINS CHAPEL RD
SR 2301 HAWKINS CHAPEL RD
SR 2302 HAWKINS CHAPEL RD
SR 2303 HAWKINS CHAPEL RD
SR 2304 HAWKINS CHAPEL RD
SR 2305 HAWKINS CHAPEL RD
SR

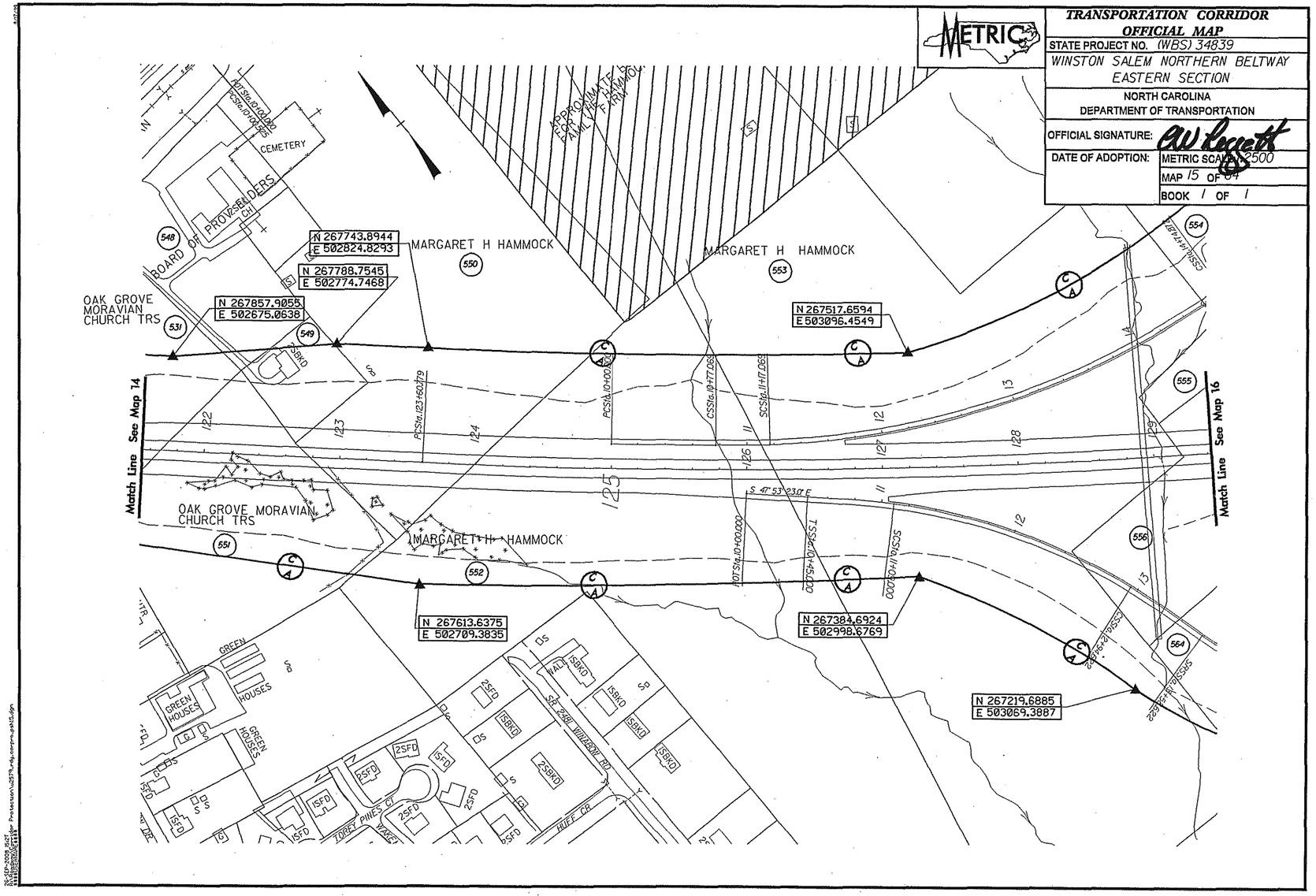
METRIC
TRANSPORTATION CORRIDOR OFFICIAL MAP
STATE PROJECT NO. (WBS) 34839
WINSTON SALEM NORTHERN BELTWAY
EASTERN SECTION
NORTH CAROLINA
DEPARTMENT OF TRANSPORTATION
OFFICIAL SIGNATURE:
DATE OF ADOPTION:
METRIC SCALE 1:2500
MAP 15 OF 64
BOOK 1 OF 1
MARGARET H HAMMOCK
MARGARET H HAMMOCK
MARGARET H HAMMOCK
OAK GROVE MORAVIAN CHURCH TRS
OAK GROVE MORAVIAN CHURCH TRS
PROVIDENCE BOARD OF ELDERS
CEMETERY
N 267743.8944
E 502824.8293
N 267788.7545
E 502774.7468
N 267857.9055
E 502675.0638
N 267517.6594
E 503096.4549
N 267613.6375
E 502709.3835
N 267384.6924
E 502998.6769
N 267219.6885
E 503069.3887
Match Line See Map 14
Match Line See Map 16
S 47°53'03.0" E
GREEN HOUSES
SR 2401 MEADOW RD
TUFF CR
LOREY PINES CT

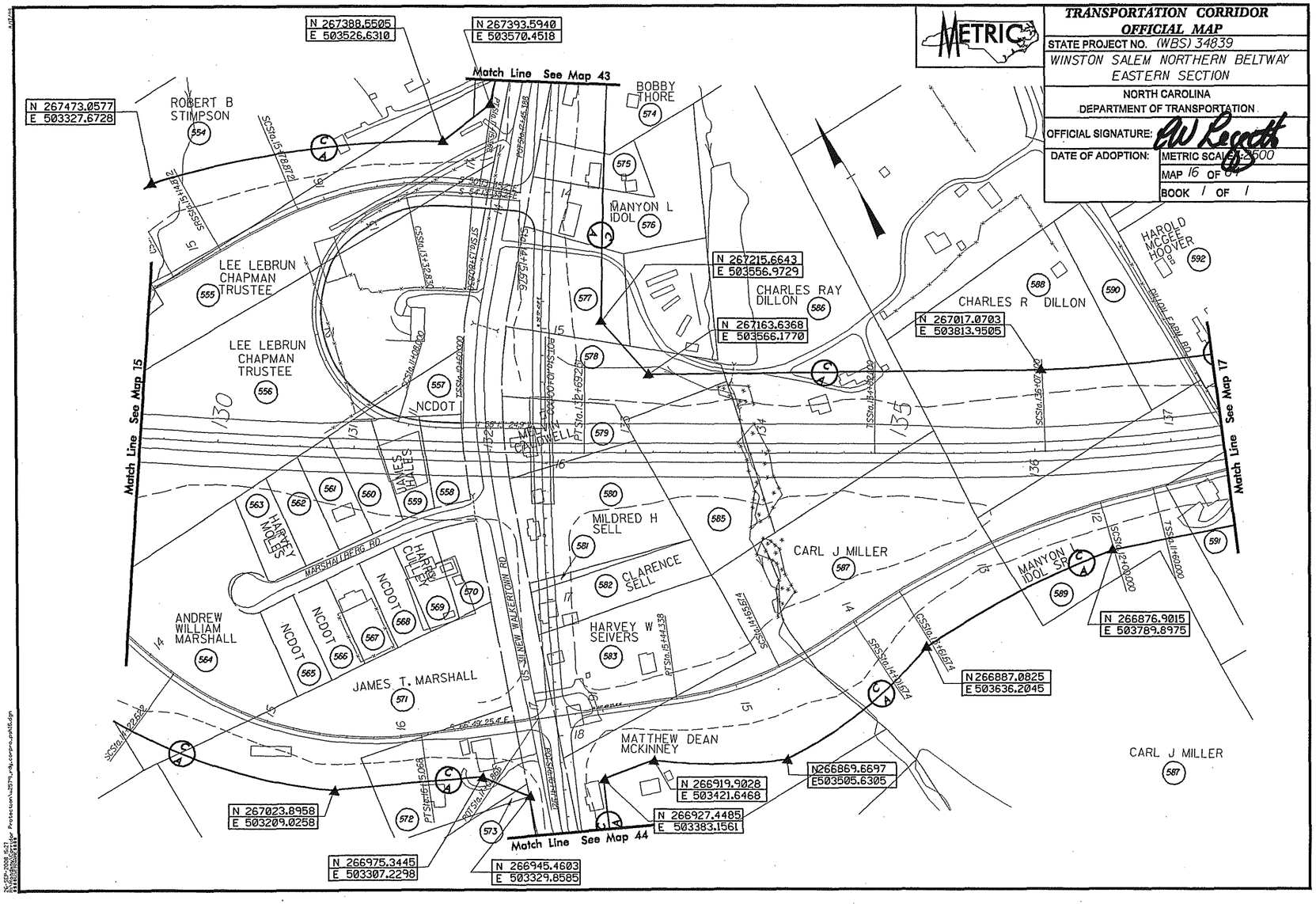
METRIC
TRANSPORTATION CORRIDOR
OFFICIAL MAP
STATE PROJECT NO. (WBS) 34839
WINSTON SALEM NORTHERN BELTWAY
EASTERN SECTION
NORTH CAROLINA
DEPARTMENT OF TRANSPORTATION
OFFICIAL SIGNATURE:
DATE OF ADOPTION:
METRIC SCALE: 1:2500
MAP 16 OF 67
BOOK 1 OF 1
N 267388.5505
E 503526.6310
N 267393.5940
E 503570.4518
N 267473.0577
E 503327.6728
Match Line See Map 43
Match Line See Map 15
Match Line See Map 17
Match Line See Map 44
ROBERT B STIMPSON
554
BOBBY THORE
574
575
MANYON L IDOL
576
LEE LEBRUN CHAPMAN TRUSTEE
555
LEE LEBRUN CHAPMAN TRUSTEE
556
557
NCDOT
577
578
579
N 267215.6643
E 503556.9729
CHARLES RAY DILLON
586
N 267163.6368
E 503566.1770
CHARLES R DILLON
588
590
N 267017.0703
E 503813.9505
HAROLD MCGEE HOOVER
592
PHILO EARL RD
JAMES HALES
558
559
560
561
562
563
HARVEY WOLLS
MARSHALBERG RD
NCDOT
568
569
570
HARRY CULLEY
NCDOT
567
NCDOT
566
NCDOT
565
ANDREW WILLIAM MARSHALL
564
JAMES T. MARSHALL
571
580
MILDRED H SELL
581
582
CLARENCE SELL
585
CARL J MILLER
587
HARVEY W SEIVERS
583
US 311 NEW WALKERTOWN RD
MATTHEW DEAN MCKINNEY
572
573
N 267023.8958
E 503209.0258
N 266975.3445
E 503307.2298
N 266945.4603
E 503329.8585
N 266919.9028
E 503421.6468
N 266927.4485
E 503383.1561
N266869.6697
E503505.6305
N 266887.0825
E 503636.2045
N 266876.9015
E 503789.8975
MANYON L IDOL SR
589
591
CARL J MILLER
587

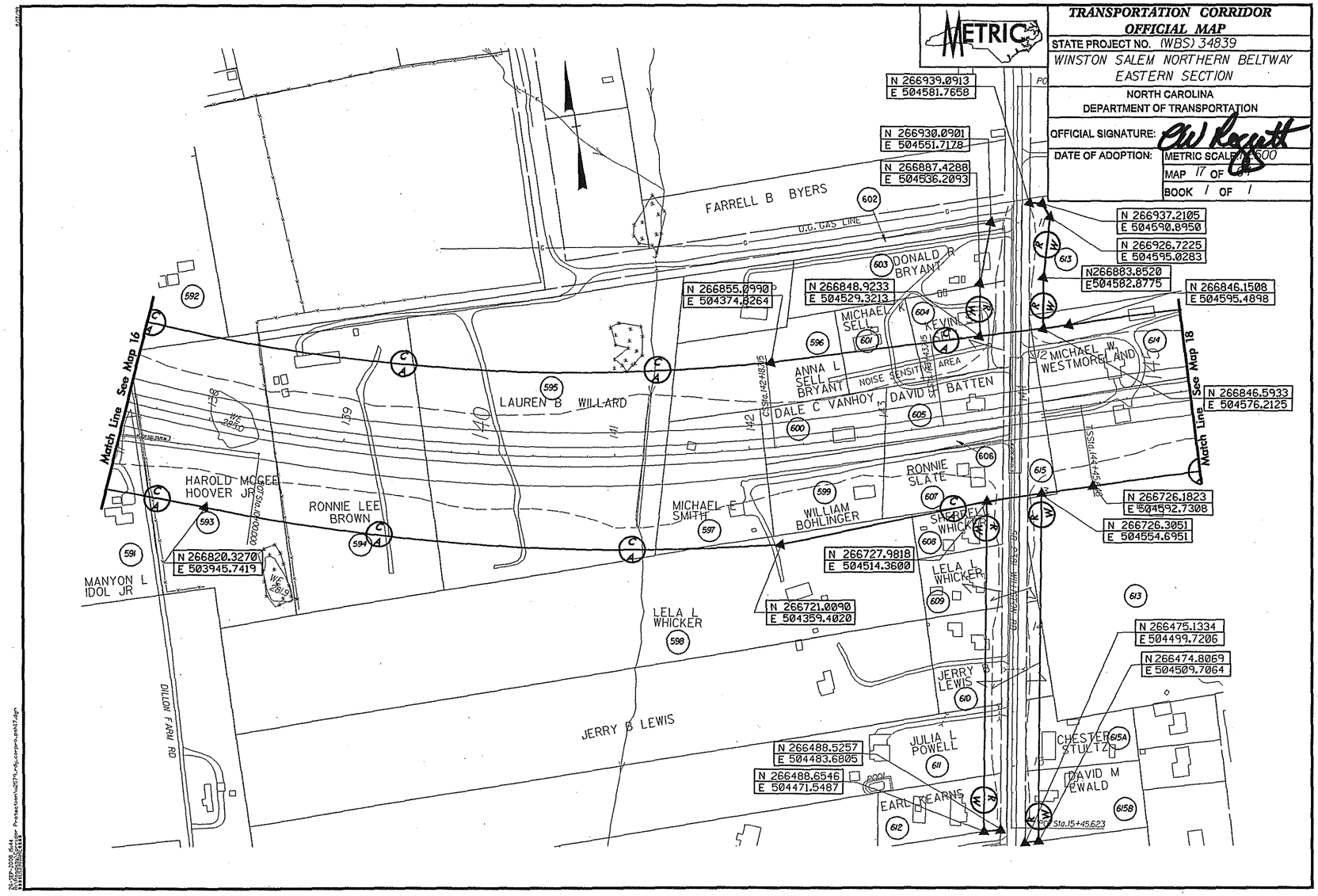
METRIC
TRANSPORTATION CORRIDOR
OFFICIAL MAP
STATE PROJECT NO. (WBS) 34839
WINSTON SALEM NORTHERN BELTWAY
EASTERN SECTION
NORTH CAROLINA
DEPARTMENT OF TRANSPORTATION
OFFICIAL SIGNATURE:
DATE OF ADOPTION:
METRIC SCALE 1:600
MAP 17 OF
BOOK 1 OF 1
Match Line See Map 16
Match Line See Map 18
FARRELL B BYERS
O.G. GAS LINE
DONALD R BRYANT
MICHAEL SELL
KEVIN L
ANNA L SELL BRYANT
NOISE SENSITIVE AREA
DAVID G BATTEN
MICHAEL W WESTMORELAND
LAUREN B WILLARD
DALE C VANHOY
HAROLD MOGEE HOOVER JR
RONNIE LEE BROWN
MICHAEL E SMITH
WILLIAM BOHLINGER
RONNIE SLATE
SHERRY WHICKER
LELA L WHICKER
MANYON L IDOL JR
DILLON FARM RD
JERRY B LEWIS
JULIA L POWELL
EARL KEARNS
CHESTER STULTZ
DAVID M EWALD
N 266939.0913
E 504581.7658
N 266930.0901
E 504551.7178
N 266887.4288
E 504536.2093
N 266937.2105
E 504590.8950
N 266926.7225
E 504595.0283
N266883.8520
E504582.8775
N 266846.1508
E 504595.4898
N 266855.0990
E 504374.8264
N 266848.9233
E 504529.3213
N 266846.5933
E 504576.2125
N 266726.1823
E 504592.7308
N 266726.3051
E 504554.6951
N 266820.3270
E 503945.7419
N 266727.9818
E 504514.3600
N 266721.0090
E 504359.4020
N 266475.1334
E 504499.7206
N 266474.8069
E 504509.7064
N 266488.5257
E 504483.6805
N 266488.6546
E 504471.5487
Sta.15+45.623

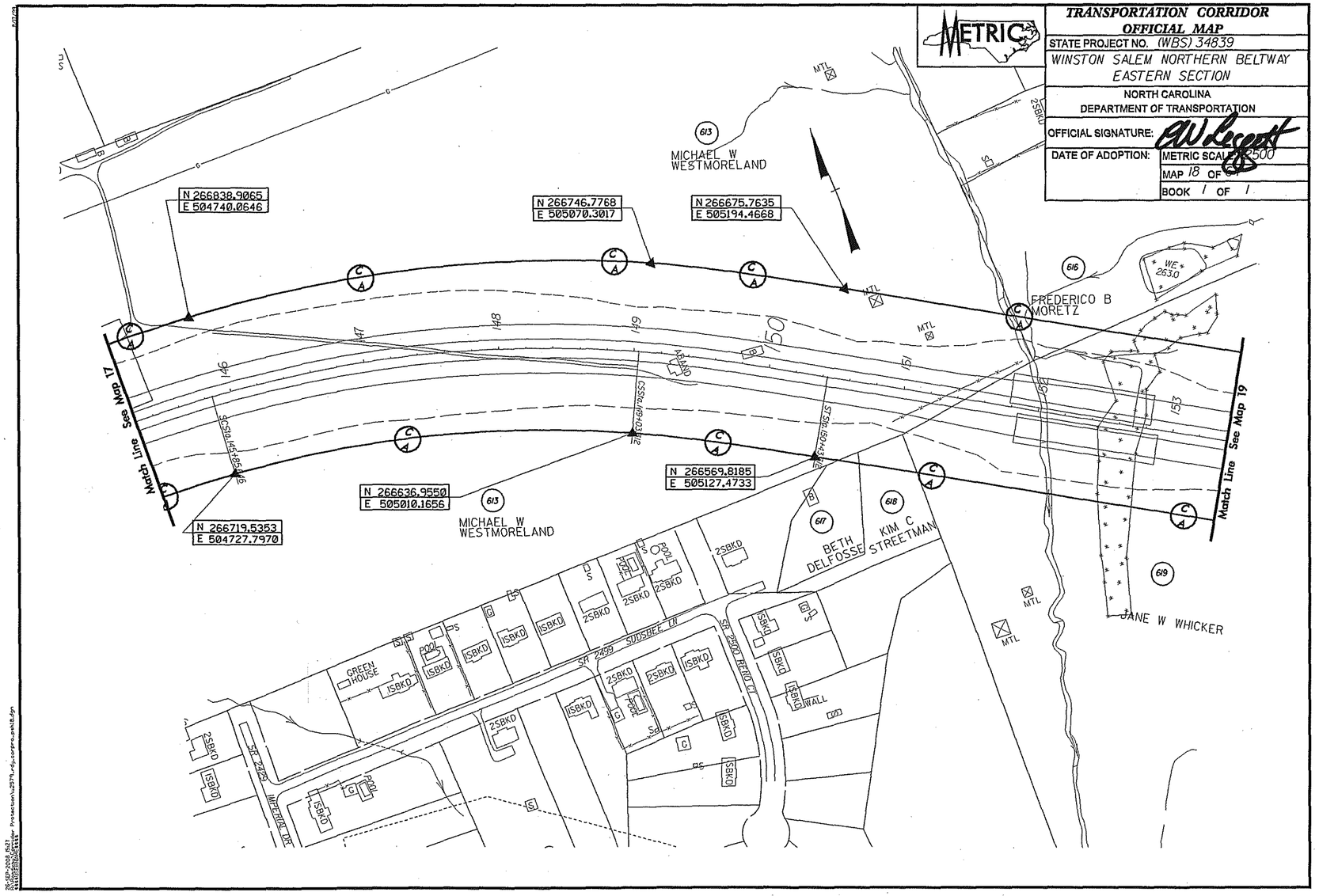
METRIC
TRANSPORTATION CORRIDOR
OFFICIAL MAP
STATE PROJECT NO. (WBS) 34839
WINSTON SALEM NORTHERN BELTWAY
EASTERN SECTION
NORTH CAROLINA
DEPARTMENT OF TRANSPORTATION
OFFICIAL SIGNATURE:
DATE OF ADOPTION:
METRIC SCALE 1:2500
MAP 18 OF
BOOK 1 OF 1
N 266838.9065
E 504740.0646
N 266746.7768
E 505070.3017
N 266675.7635
E 505194.4668
N 266636.9550
E 505010.1656
N 266569.8185
E 505127.4733
N 266719.5353
E 504727.7970
MICHAEL W WESTMORELAND
FREDERICO B MORETZ
BETH DELFOSSE
KIM C STREETMAN
JANE W WHICKER
Match Line See Map 17
Match Line See Map 19
SR 2499 SUDSBEE LN
SR 2500 FELIO CT
SR 2329 MITCHIO DR
GREEN HOUSE
POOL
GZWALL
MTL
WE 263.0

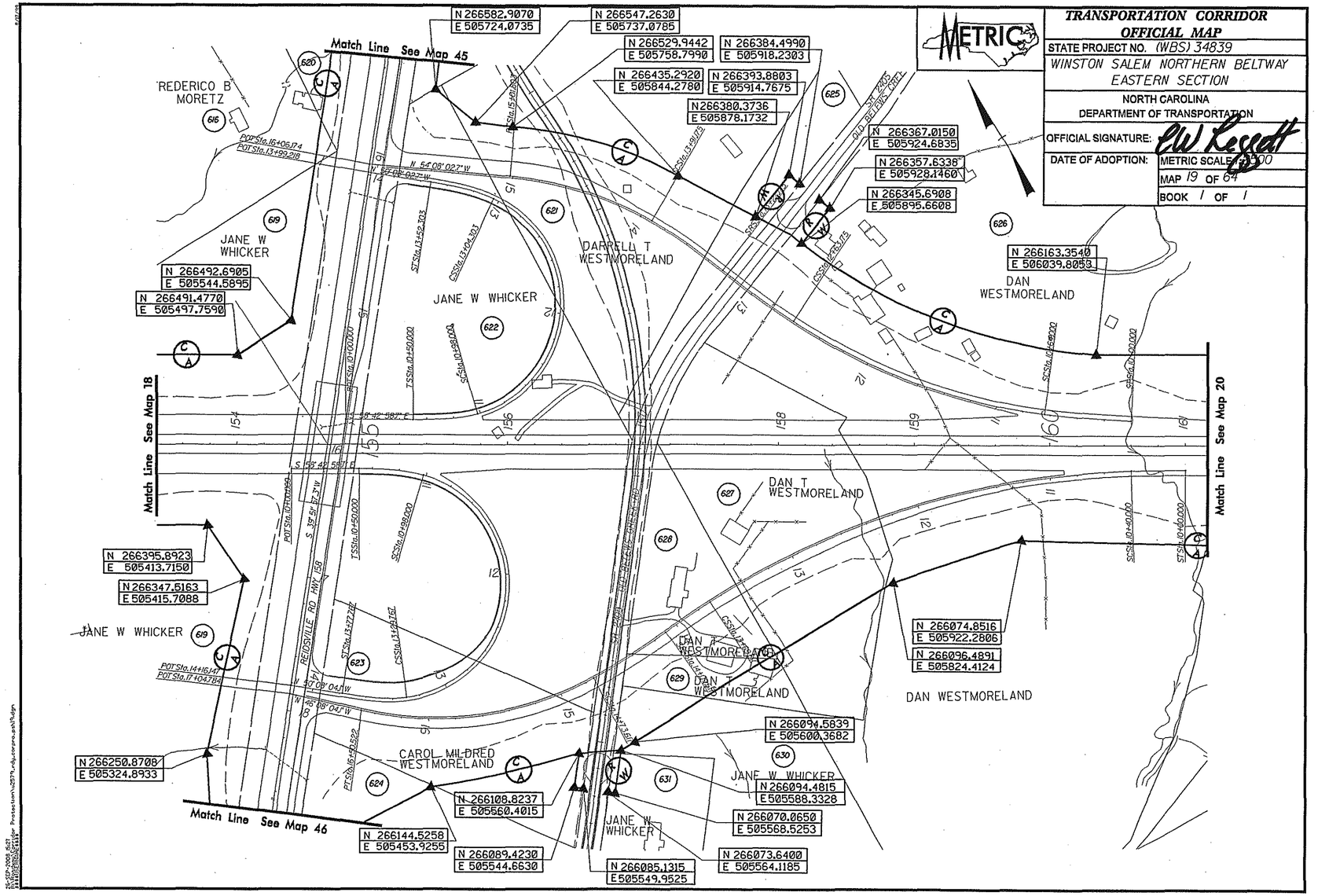
METRIC
TRANSPORTATION CORRIDOR
OFFICIAL MAP
STATE PROJECT NO. (WBS) 34839
WINSTON SALEM NORTHERN BELTWAY
EASTERN SECTION
NORTH CAROLINA
DEPARTMENT OF TRANSPORTATION
OFFICIAL SIGNATURE:
DATE OF ADOPTION:
METRIC SCALE 1:2000
MAP 19 OF 64
BOOK 1 OF 1
Match Line See Map 45
Match Line See Map 46
Match Line See Map 18
Match Line See Map 20
REDERICO B MORETZ
JANE W WHICKER
DARRELL T WESTMORELAND
DAN WESTMORELAND
DAN T WESTMORELAND
CAROL MILDRED WESTMORELAND
REIDSVILLE RD HWY 158
N 266582.9070
E 505724.0735
N 266547.2630
E 505737.0785
N 266529.9442
E 505758.7990
N 266384.4990
E 505918.2303
N 266435.2920
E 505844.2780
N 266393.8803
E 505914.7675
N 266380.3736
E 505878.1732
N 266367.0150
E 505924.6835
N 266357.6338
E 505928.1460
N 266345.6908
E 505895.6608
N 266163.3540
E 506039.8053
N 266492.6905
E 505544.5895
N 266491.4770
E 505497.7590
N 266395.8923
E 505413.7150
N 266347.5163
E 505415.7088
N 266250.8708
E 505324.8933
N 266074.8516
E 505922.2806
N 266096.4891
E 505824.4124
N 266094.5639
E 505600.3682
N 266094.4815
E 505588.3328
N 266070.0650
E 505568.5253
N 266073.6400
E 505564.1185
N 266085.1315
E 505549.9525
N 266089.4230
E 505544.6630
N 266144.5258
E 505453.9255
N 266108.8237
E 505560.4015

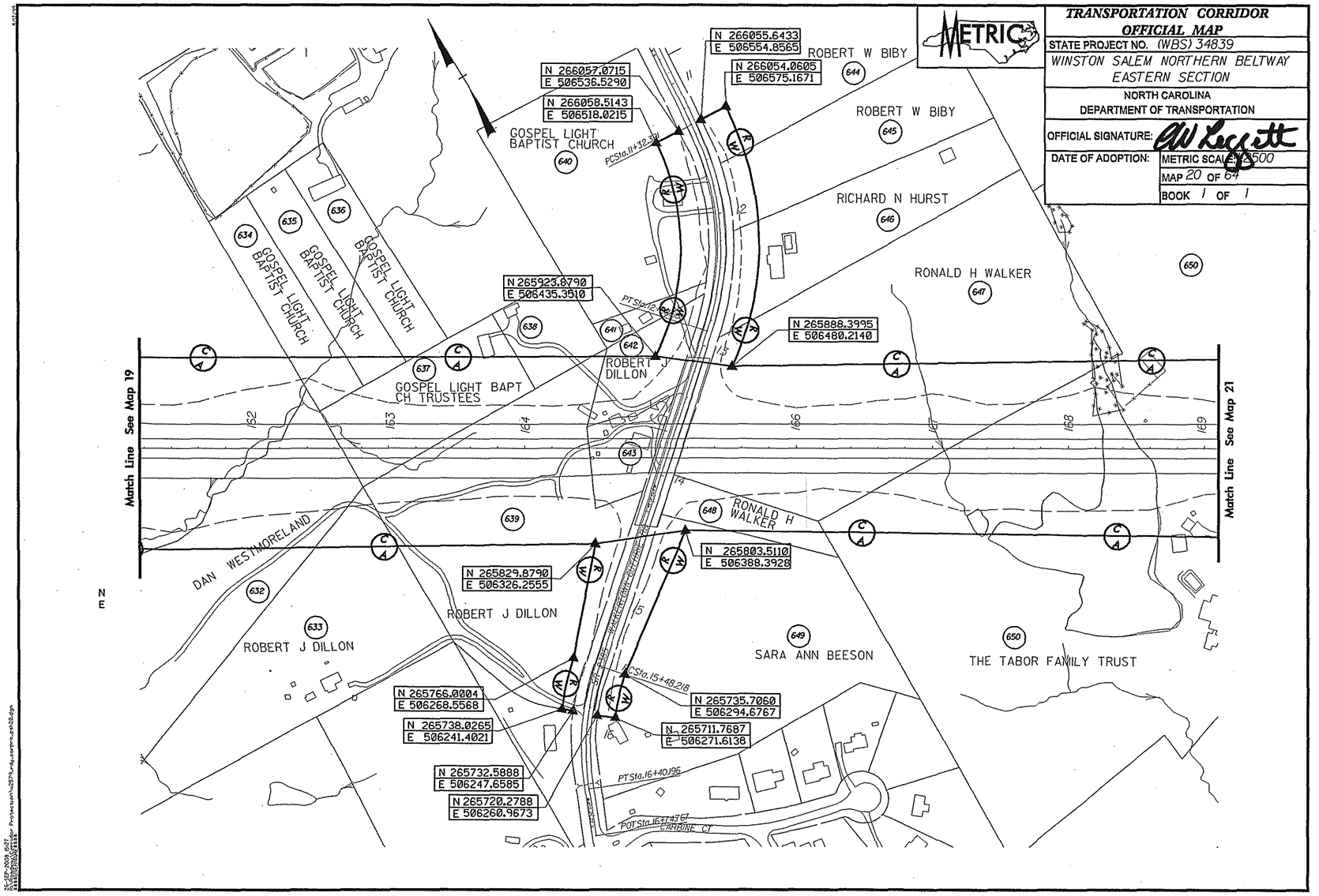
METRIC
TRANSPORTATION CORRIDOR
OFFICIAL MAP
STATE PROJECT NO. (WBS) 34839
WINSTON SALEM NORTHERN BELTWAY
EASTERN SECTION
NORTH CAROLINA
DEPARTMENT OF TRANSPORTATION
OFFICIAL SIGNATURE:
DATE OF ADOPTION:
METRIC SCALE 1:2500
MAP 20 OF 64
BOOK 1 OF 1
N 266055.6433
E 506554.8565
N 266054.0605
E 506575.1671
N 266057.0715
E 506536.5290
N 266058.5143
E 506518.0215
N 265923.8790
E 506435.3510
N 265888.3995
E 506480.2140
N 265829.8790
E 506326.2555
N 265803.5110
E 506388.3928
N 265766.0004
E 506268.5568
N 265738.0265
E 506241.4021
N 265732.5888
E 506247.6585
N 265720.2788
E 506260.9673
N 265735.7060
E 506294.6767
N 265711.7687
E 506271.6138
ROBERT W BIBY
ROBERT W BIBY
RICHARD N HURST
RONALD H WALKER
GOSPEL LIGHT BAPTIST CHURCH
GOSPEL LIGHT BAPTIST CHURCH
GOSPEL LIGHT BAPTIST CHURCH
GOSPEL LIGHT BAPTIST CHURCH
GOSPEL LIGHT BAPT CH TRUSTEES
ROBERT J DILLON
ROBERT J DILLON
ROBERT J DILLON
RONALD H WALKER
DAN WESTMORELAND
SARA ANN BEESON
THE TABOR FAMILY TRUST
Match Line See Map 19
Match Line See Map 21
N
E

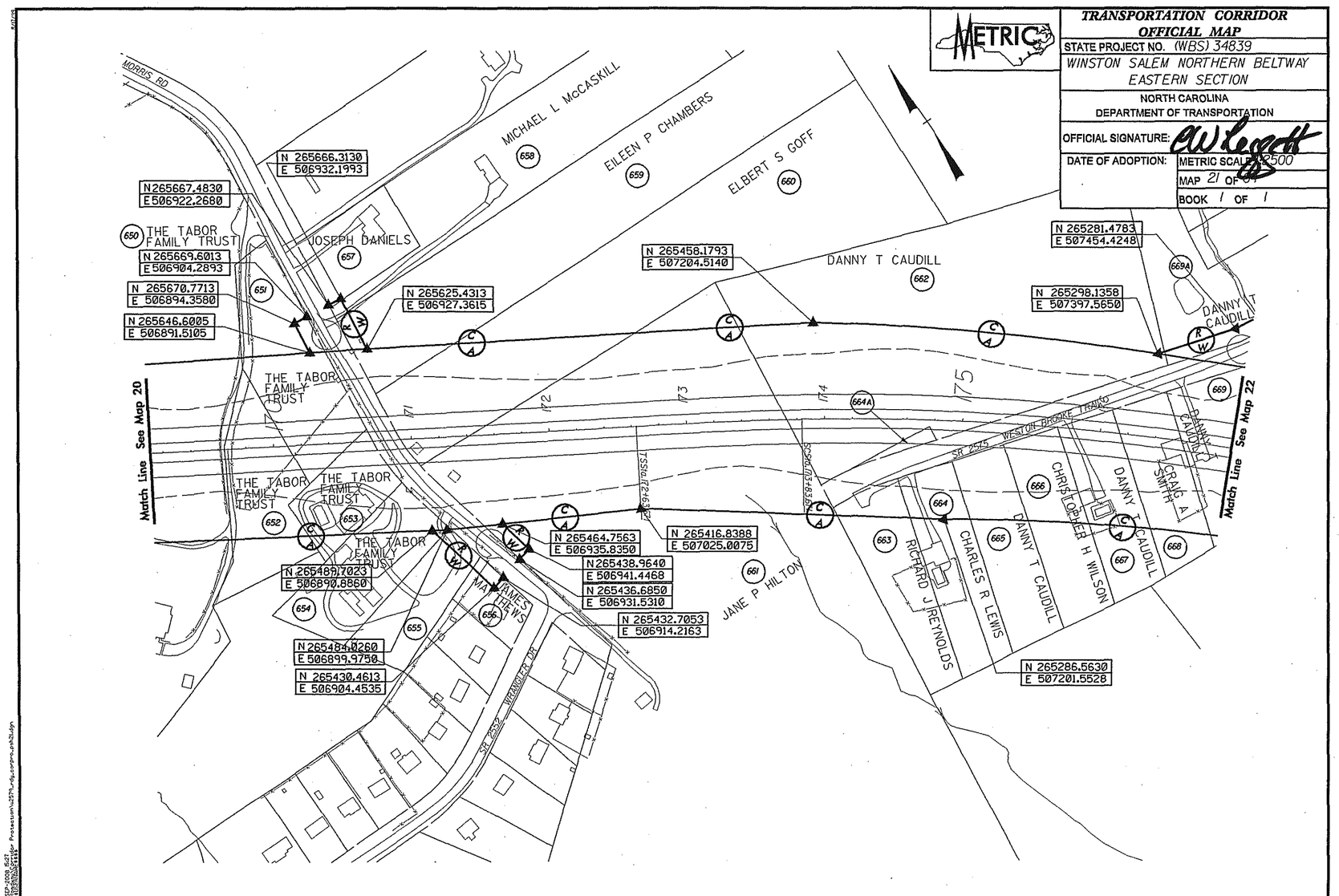
METRIC
TRANSPORTATION CORRIDOR
OFFICIAL MAP
STATE PROJECT NO. (WBS) 34839
WINSTON SALEM NORTHERN BELTWAY
EASTERN SECTION
NORTH CAROLINA
DEPARTMENT OF TRANSPORTATION
OFFICIAL SIGNATURE:
DATE OF ADOPTION:
METRIC SCALE 1:2500
MAP 21 OF 34
BOOK 1 OF 1
MORRIS RD
MICHAEL L McCASKILL
658
EILEEN P CHAMBERS
659
ELBERT S GOFF
660
JOSEPH DANIELS
657
THE TABOR FAMILY TRUST
650
651
652
653
654
655
656
DANNY T CAUDILL
662
663
664
664A
665
666
667
668
669
669A
JANE P HILTON
661
RICHARD J REYNOLDS
CHARLES R LEWIS
CHRISTOPHER H WILSON
CRAIG A SMITH
JAMES THEWS
WEYANDER DR
SR 2525
WESTON BROOKE TRAIL
171
172
173
174
175
N 265666.3130
E 506932.1993
N 265667.4830
E 506922.2680
N 265669.6013
E 506904.2893
N 265670.7713
E 506894.3580
N 265646.6005
E 506891.5105
N 265625.4313
E 506927.3615
N 265458.1793
E 507204.5140
N 265281.4783
E 507454.4248
N 265298.1358
E 507397.5650
N 265464.7563
E 506935.8350
N 265438.9640
E 506941.4468
N 265436.6850
E 506931.5310
N 265432.7053
E 506914.2163
N 265416.8388
E 507025.0075
N 265489.7023
E 506890.8860
N 265484.0260
E 506899.9750
N 265430.4613
E 506904.4535
N 265286.5630
E 507201.5528
Match Line See Map 20
Match Line See Map 22

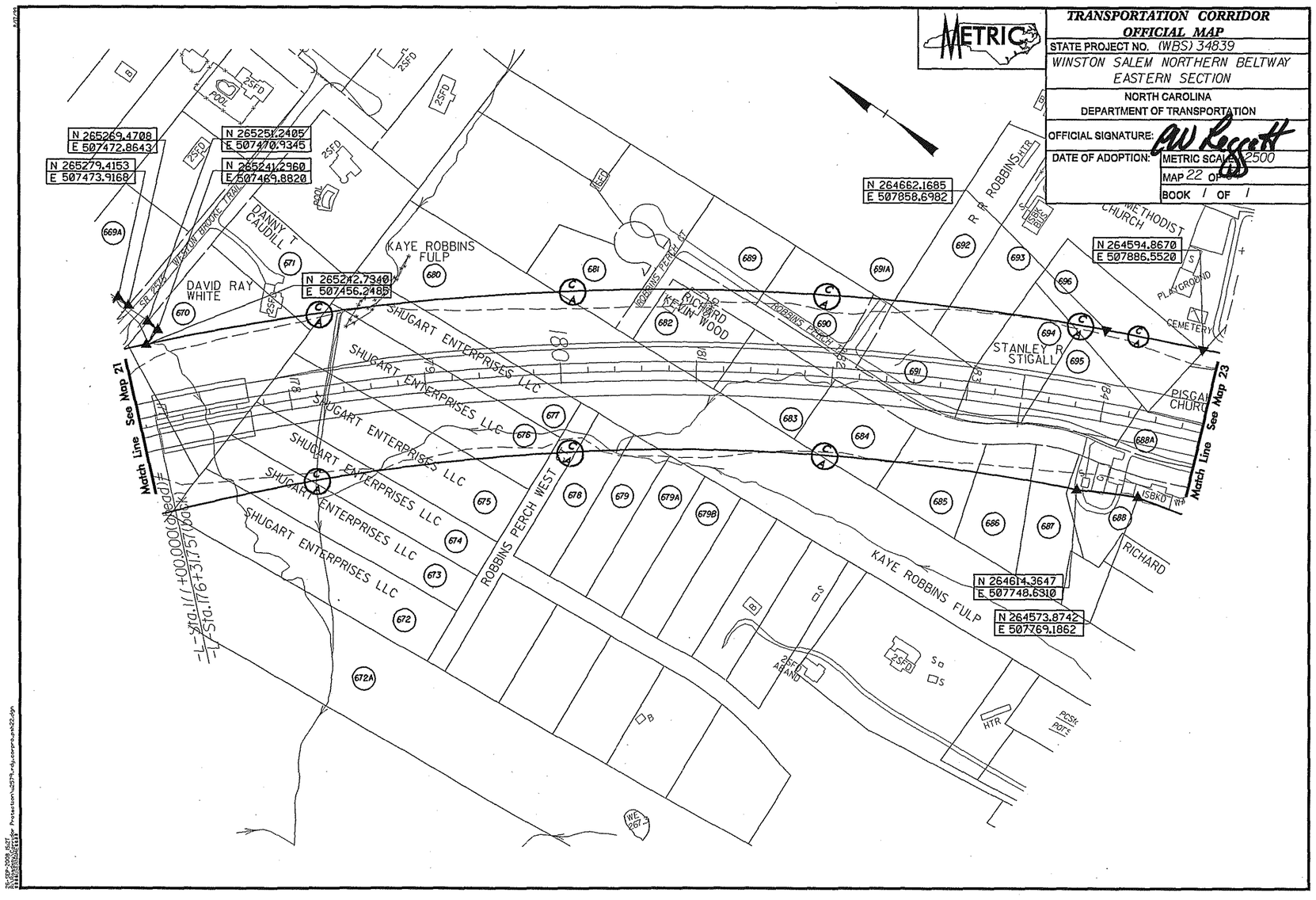
METRIC
TRANSPORTATION CORRIDOR
OFFICIAL MAP
STATE PROJECT NO. (WBS) 34839
WINSTON SALEM NORTHERN BELTWAY
EASTERN SECTION
NORTH CAROLINA
DEPARTMENT OF TRANSPORTATION
OFFICIAL SIGNATURE:
DATE OF ADOPTION:
METRIC SCALE 1:2500
MAP 22 OF
BOOK 1 OF 1
N 265269.4708
E 507472.8643
N 265279.4153
E 507473.9168
N 265251.2405
E 507470.9345
N 265241.2960
E 507469.8820
N 265242.7340
E 507456.2485
N 264662.1685
E 507858.6982
N 264594.8670
E 507886.5520
N 264614.3647
E 507748.6310
N 264573.8742
E 507769.1862
KAYE ROBBINS FULP
DANNY T CAUDILL
DAVID RAY WHITE
RICHARD KEVIN WOOD
STANLEY R STIGALL
SHUGART ENTERPRISES LLC
ROBBINS PERCH WEST
ROBBINS PERCH DR
METHODIST CHURCH
PISGAH CHURCH
PLAYGROUND
CEMETERY
RICHARD
Match Line See Map 21
Match Line See Map 23
180'
SEE ZONE WINSTON BROOKE TRAIL
#LP#0000+00.00 = N 265241.3+15.1 E 507469.8+15.1

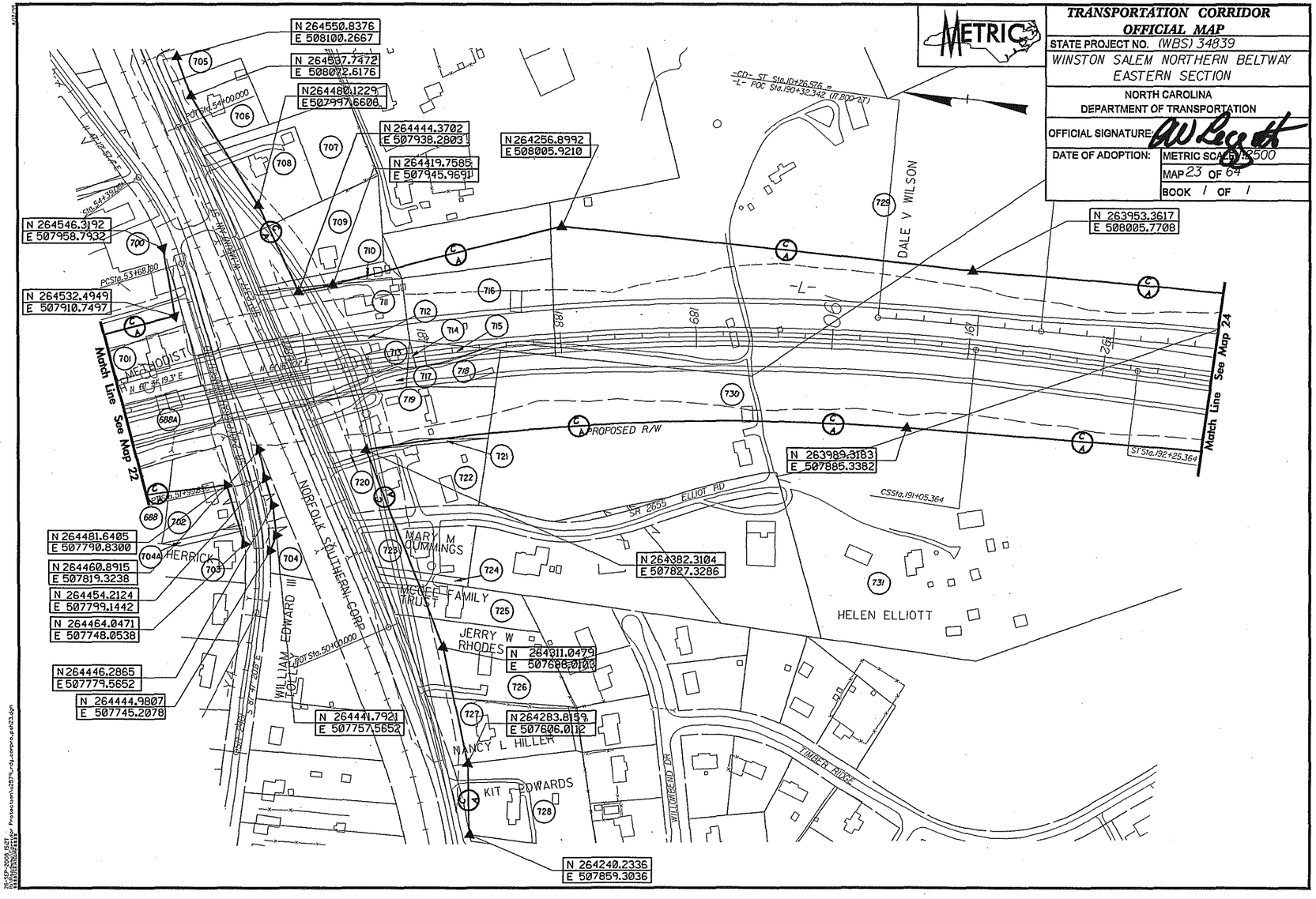
METRIC
TRANSPORTATION CORRIDOR
OFFICIAL MAP
STATE PROJECT NO. (WBS) 34839
WINSTON SALEM NORTHERN BELTWAY
EASTERN SECTION
NORTH CAROLINA
DEPARTMENT OF TRANSPORTATION
OFFICIAL SIGNATURE:
DATE OF ADOPTION:
METRIC SCALE 1:2500
MAP 23 OF 64
BOOK 1 OF 1
N 264550.8376
E 508100.2667
N 264537.7472
E 508072.6176
N264480.1229
E507997.6608
N 264444.3702
E 507938.2803
N 264419.7585
E 507945.9691
N 264256.8992
E 508005.9210
N 264546.3192
E 507958.7932
N 264532.4949
E 507910.7497
N 263953.3617
E 508005.7708
N 263989.3183
E 507885.3382
N 264481.6405
E 507790.8300
N 264460.8915
E 507819.3238
N 264454.2124
E 507799.1442
N 264464.0471
E 507748.0538
N 264446.2865
E 507779.5652
N 264444.9807
E 507745.2078
N 264441.7921
E 507757.5652
N 264311.0479
E 507686.0103
N 264283.8159
E 507606.0112
N 264382.3104
E 507827.3286
N 264240.2336
E 507859.3036
PROPOSED R/W
DALE V WILSON
METHODIST
HERRICK
MARY M CUMMINGS
MCGEE FAMILY TRUST
JERRY W RHODES
NANCY L HILLER
KIT EDWARDS
HELEN ELLIOTT
NORFOLK SOUTHERN CORP
WILLIAM EDWARD III
SR 2655 ELLIOT RD
WILLOWBEND DR
TIMBER RIDGE
Match Line See Map 22
Match Line See Map 24

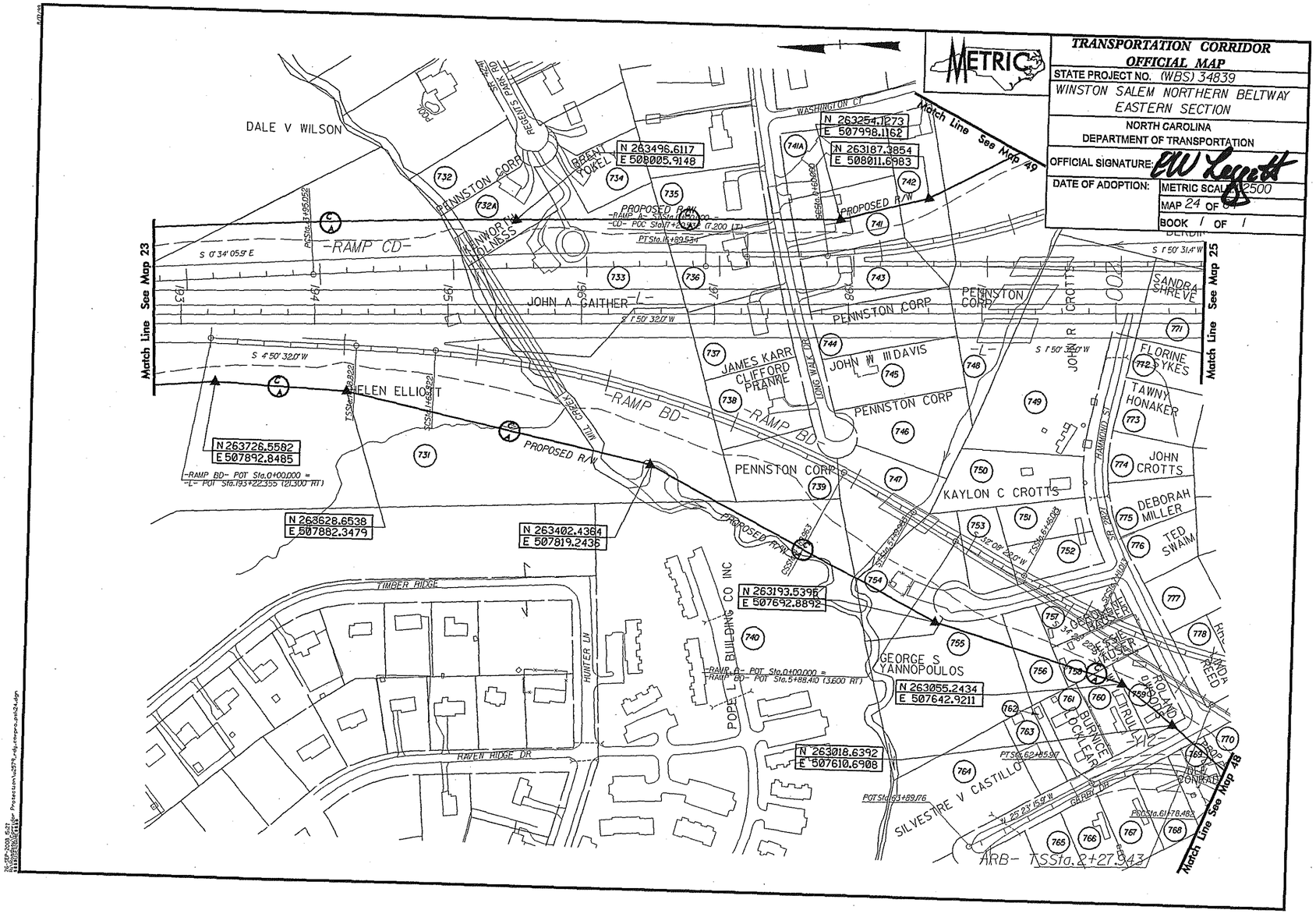
METRIC
TRANSPORTATION CORRIDOR
OFFICIAL MAP
STATE PROJECT NO. (WBS) 34839
WINSTON SALEM NORTHERN BELTWAY
EASTERN SECTION
NORTH CAROLINA
DEPARTMENT OF TRANSPORTATION
OFFICIAL SIGNATURE:
DATE OF ADOPTION:
METRIC SCALE 1:2500
MAP 24 OF 64
BOOK 1 OF 1
Match Line See Map 23
Match Line See Map 25
Match Line See Map 48
Match Line See Map 49
DALE V WILSON
PENNSTON CORP
REGENTS PARK RD
BRENT FORKEL
KINNWORTH HOLDINGS
N 263496.6117
E 508005.9148
N 263254.1273
E 507998.1162
N 263187.3854
E 508011.6983
WASHINGTON CT
PROPOSED R/W
-RAMP CD-
S 0° 34' 05.9" E
JOHN A GAITHER
S 1° 50' 32.0" W
S 4° 50' 32.0" W
HELEN ELLIOTT
N 263726.5582
E 507892.8485
-RAMP BD- POT Sta.0+00.000 =
-L- POT Sta.193+22.355 (21.300 RT)
N 263628.6538
E 507882.3479
N 263402.4364
E 507819.2436
-RAMP BD-
JAMES KARR
CLIFFORD PRANKE
JOHN W III DAVIS
LONG WALK DR
PENNSTON CORP
JOHN R CROTTS
SANDRA SHREVE
FLORINE SYKES
TAWNY HONAKER
JOHN CROTTS
DEBORAH MILLER
TED SWAIM
KAYLON C CROTTS
HAWKINS ST
TIMBER RIDGE
HUNTER LN
POPE L BUILDING CO INC
N 263193.5396
E 507692.8892
-RAMP BD- POT Sta.0+00.000 =
-RAMP BD- POT Sta.5+88.410 (3.600 RT)
GEORGE S YANNOPOULOS
N 263055.2434
E 507642.9211
N 263018.6392
E 507610.6908
RAVEN RIDGE DR
SILVESTRE V CASTILLO
BURNICE LOCKLEAR
ROLAND TRULL
ARB- TSSSta.2+27.943

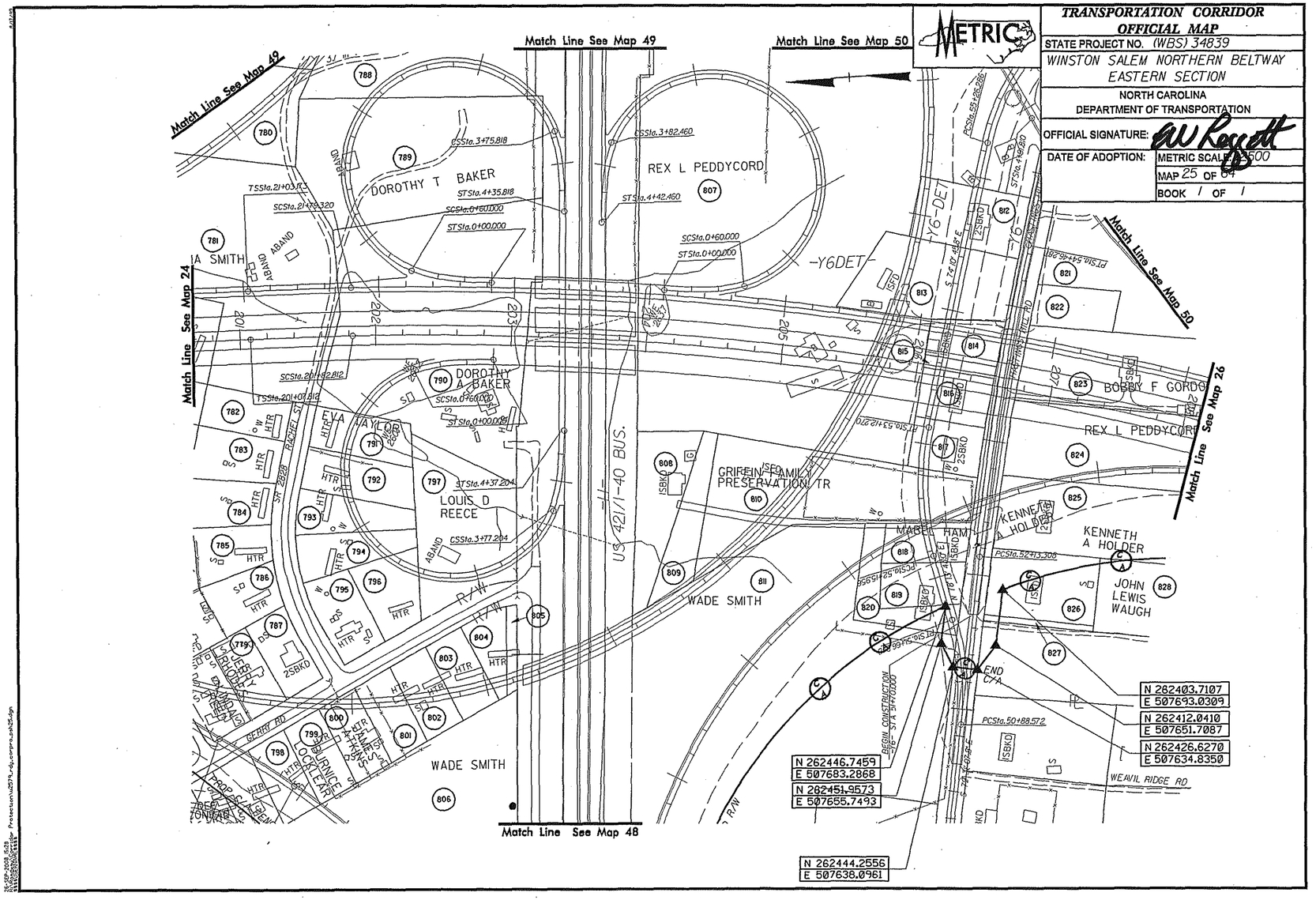
METRIC
TRANSPORTATION CORRIDOR OFFICIAL MAP
STATE PROJECT NO. (WBS) 34839
WINSTON SALEM NORTHERN BELTWAY
EASTERN SECTION
NORTH CAROLINA
DEPARTMENT OF TRANSPORTATION
OFFICIAL SIGNATURE:
DATE OF ADOPTION:
METRIC SCALE 1:2500
MAP 25 OF 64
BOOK 1 OF 1
Match Line See Map 49
Match Line See Map 50
Match Line See Map 24
Match Line See Map 26
Match Line See Map 48
DOROTHY T BAKER
REX L PEDDYCORD
DOROTHY A BAKER
LOUIS D REECE
GRIFFIN FAMILY PRESERVATION TR
WADE SMITH
KENNETH A HOLDER
JOHN LEWIS WAUGH
BOBBY F GORDO
US 421/I-40 BUS.
-Y6DET
BEGIN CONSTRUCTION
END C/A
WEAVIL RIDGE RD
GEARY RD
N 262403.7107
E 507693.0309
N 262412.0410
E 507651.7087
N 262426.6270
E 507634.8350
N 262446.7459
E 507683.2868
N 262451.9573
E 507655.7493
N 262444.2556
E 507638.0961

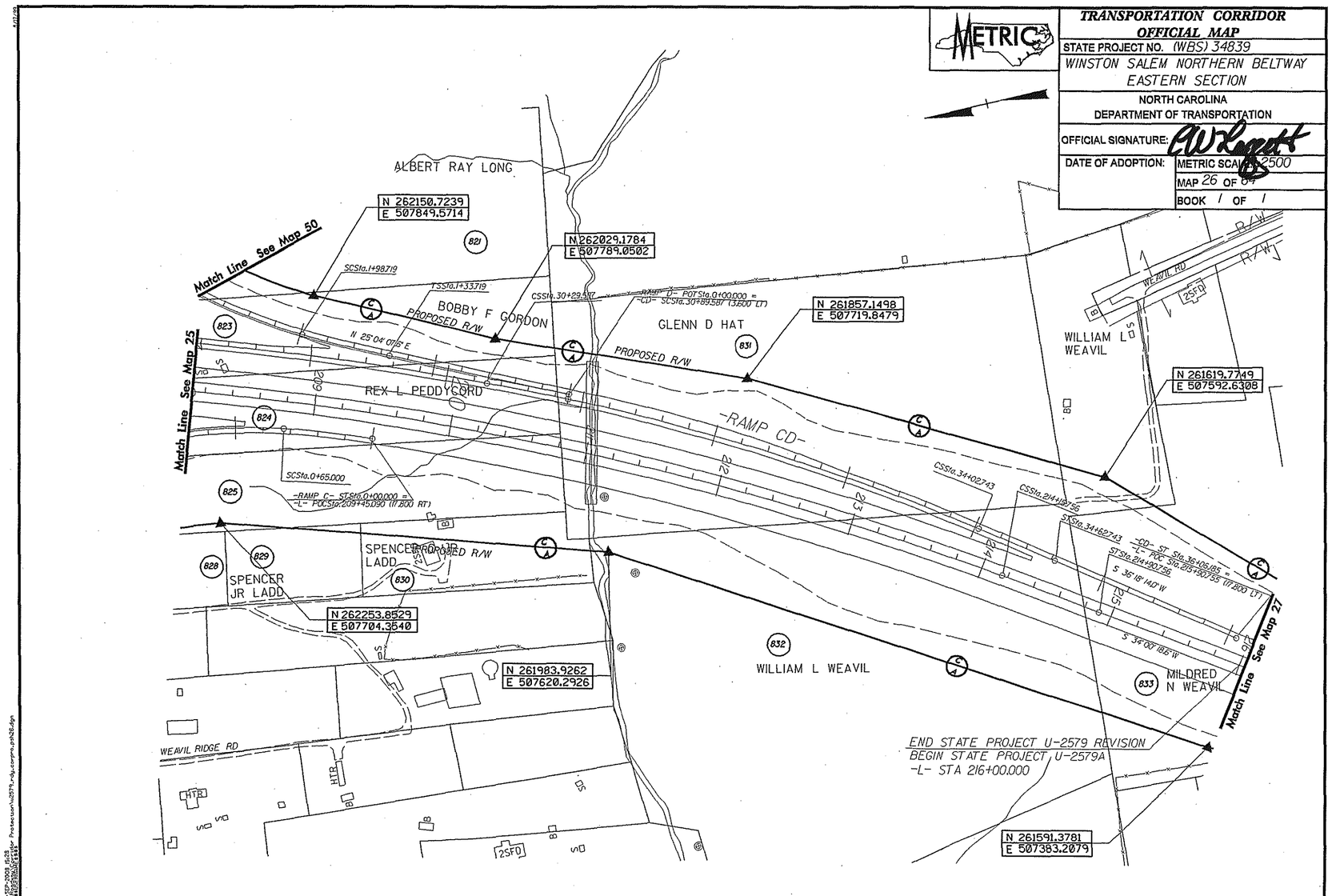
METRIC
TRANSPORTATION CORRIDOR
OFFICIAL MAP
STATE PROJECT NO. (WBS) 34839
WINSTON SALEM NORTHERN BELTWAY
EASTERN SECTION
NORTH CAROLINA
DEPARTMENT OF TRANSPORTATION
OFFICIAL SIGNATURE:
DATE OF ADOPTION:
METRIC SCALE 1:2500
MAP 26 OF 64
BOOK 1 OF 1
ALBERT RAY LONG
N 262150.7239
E 507849.5714
Match Line See Map 50
N 262029.1784
E 507789.0502
SCSta.1+98.719
TSSta.1+33.719
CSSta.30+29.537
-RAMP D- POTSta.0+00.000 =
-CD- SCSta.30+89.587 (3.600 LT)
BOBBY F GORDON
PROPOSED R/W
N 25°04'07.16" E
GLENN D HAT
N 261857.1498
E 507719.8479
PROPOSED R/W
WEAVIL RD
WILLIAM L WEAVIL
N 261619.7749
E 507592.6308
REX L PEDDYCORD
-RAMP CD-
Match Line See Map 25
SCSta.0+65.000
-RAMP C- ST.Sta.0+00.000 =
-L- POCSta.209+45.090 (17.800 RT)
CSSta.34+02.743
CSSta.214+18.756
STSta.34+62.743
-CD- ST Sta.36+06.185 =
-L- POC Sta.215+90.35 (17.800 LT)
STSta.214+90.756
S 36°18'14.0" W
S 34°00'18.2" W
SPENCER JR LADD
PROPOSED R/W
N 262253.8529
E 507704.3540
WILLIAM L WEAVIL
N 261983.9262
E 507620.2926
MILDRED N WEAVIL
Match Line See Map 27
WEAVIL RIDGE RD
END STATE PROJECT U-2579 REVISION
BEGIN STATE PROJECT U-2579A
-L- STA 216+00.000
N 261591.3781
E 507383.2079

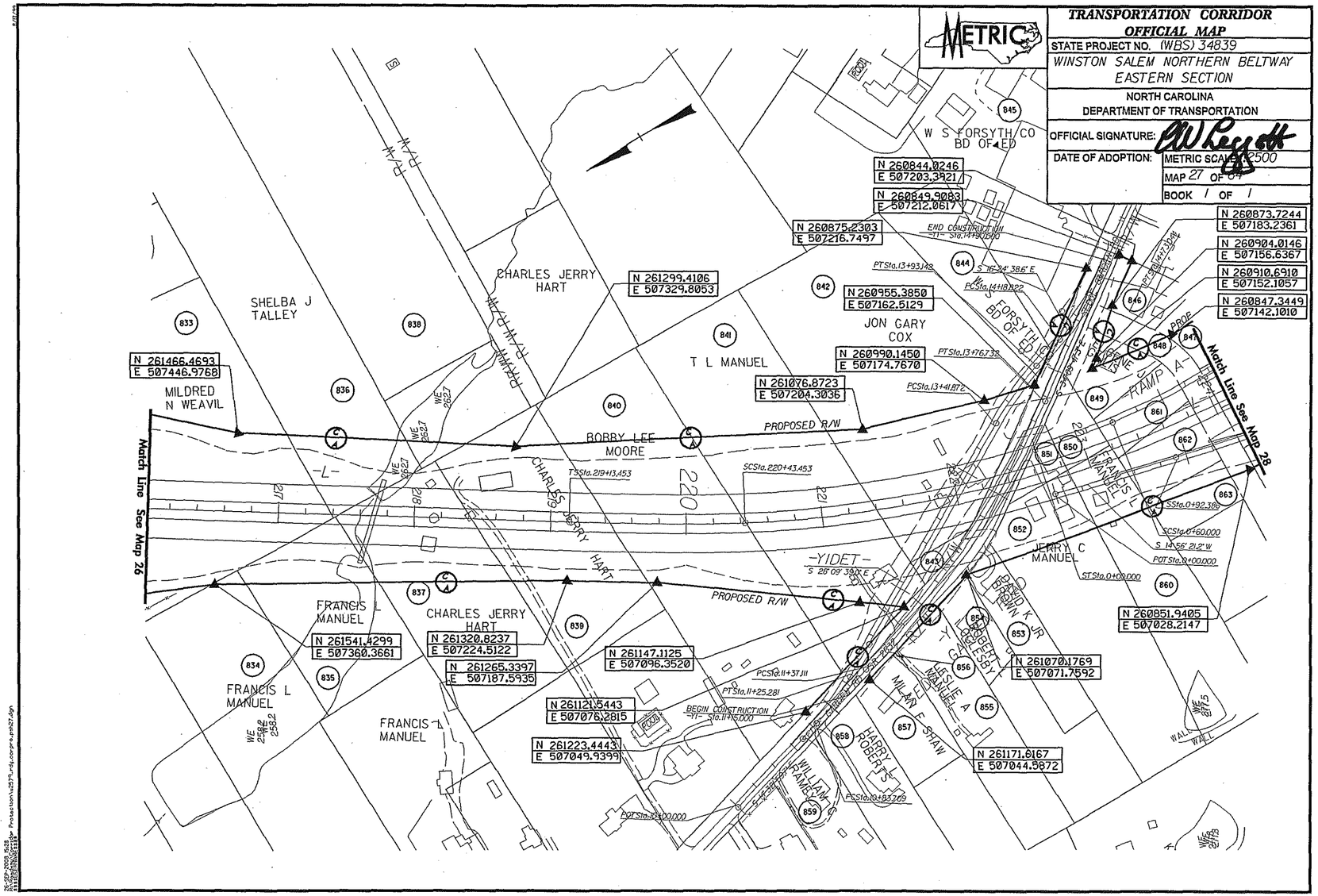
METRIC
TRANSPORTATION CORRIDOR
OFFICIAL MAP
STATE PROJECT NO. (WBS) 34839
WINSTON SALEM NORTHERN BELTWAY
EASTERN SECTION
NORTH CAROLINA
DEPARTMENT OF TRANSPORTATION
OFFICIAL SIGNATURE:
DATE OF ADOPTION:
METRIC SCALE 1:2500
MAP 27 OF 64
BOOK 1 OF 1
W S FORSYTH CO BD OF ED
SHELBA J TALLEY
CHARLES JERRY HART
T L MANUEL
JON GARY COX
MILDRED N WEAVIL
BOBBY LEE MOORE
FRANCIS L MANUEL
CHARLES JERRY HART
FRANCIS L MANUEL
FRANCIS MANUEL
JERRY C MANUEL
HARRY L ROBERTS
WILLIAM RANDOLPH
MILAN E SHAW
PROPOSED R/W
Match Line See Map 26
Match Line See Map 28
N 260844.0246
E 507203.3921
N 260849.9083
E 507212.0617
N 260875.2303
E 507216.7497
N 261299.4106
E 507329.8053
N 260955.3850
E 507162.5129
N 260990.1450
E 507174.7670
N 261076.8723
E 507204.3036
N 261466.4693
E 507446.9768
N 261541.4299
E 507360.3661
N 261320.8237
E 507224.5122
N 261265.3397
E 507187.5935
N 261147.1125
E 507096.3520
N 261121.5443
E 507076.2815
N 261223.4443
E 507049.9399
N 261070.1769
E 507071.7592
N 261171.6167
E 507044.5872
N 260851.9405
E 507028.2147
N 260847.3449
E 507142.1010
N 260910.6910
E 507152.1057
N 260904.0146
E 507156.6367
N 260873.7244
E 507183.2361
END CONSTRUCTION
BEGIN CONSTRUCTION
PT Sta.13+93.148
PC Sta.14+18.822
PT Sta.13+76.733
PC Sta.13+41.872
PC Sta.11+37.111
PT Sta.11+25.281
PC Sta.13+83.269
SC Sta.220+43.453
TS Sta.219+13.453
SS Sta.0+92.388
SC Sta.0+60.000
PT Sta.0+00.000
ST Sta.0+00.000
S 16°34' 38.6" E
S 14°56' 21.2" W
S 28°09' 39.0" E
RAMP A
RAMP B
RAMP C
RAMP D
-L-
-YIDET-
R/W
WE 2827
WE 2582
WE 2582.2
WE 2875
WALL

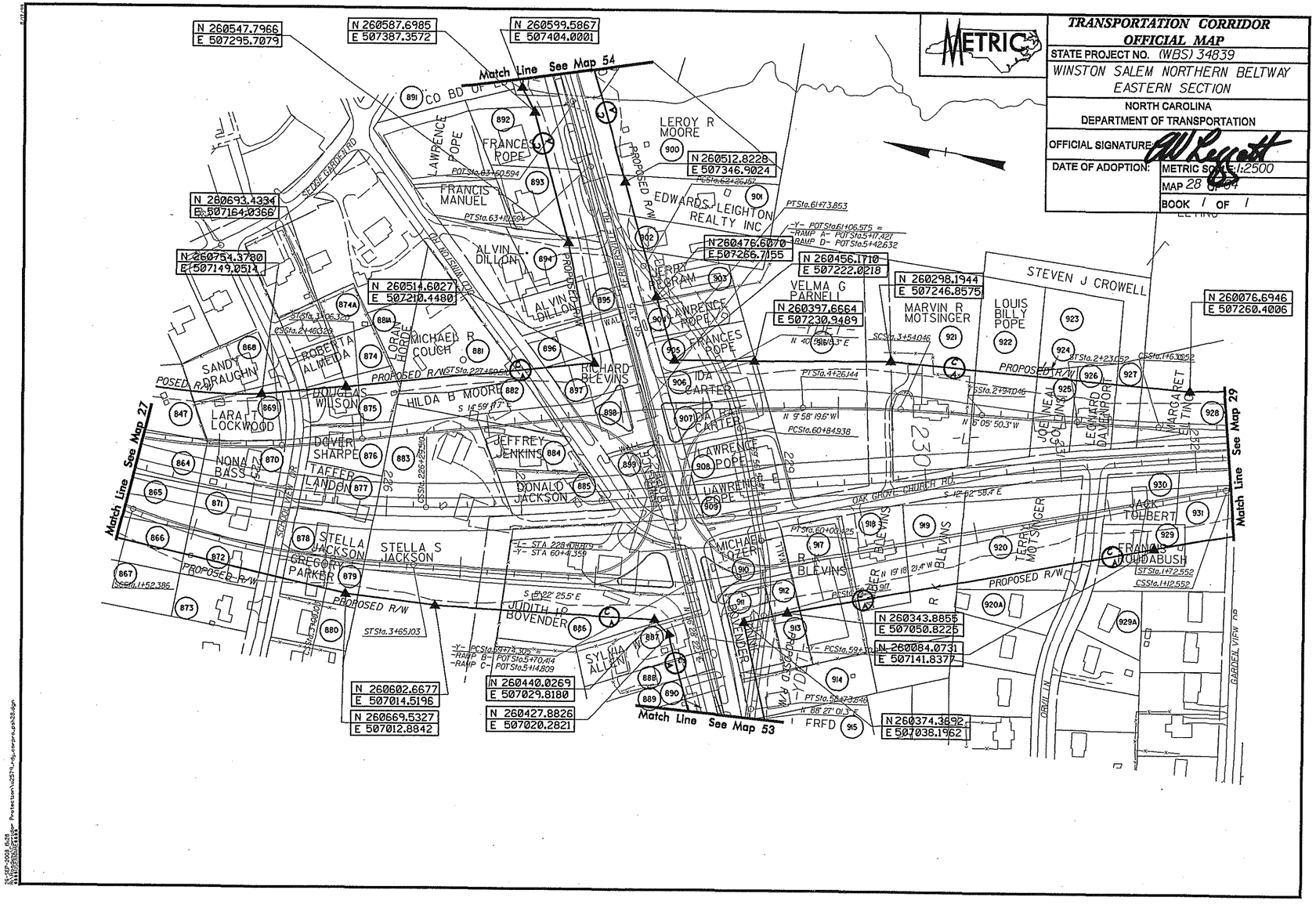
METRIC
TRANSPORTATION CORRIDOR
OFFICIAL MAP
STATE PROJECT NO. (WBS) 34839
WINSTON SALEM NORTHERN BELTWAY
EASTERN SECTION
NORTH CAROLINA
DEPARTMENT OF TRANSPORTATION
OFFICIAL SIGNATURE:
DATE OF ADOPTION:
METRIC SCALE 1:2500
MAP 28 OF
BOOK 1 OF 1
Match Line See Map 54
Match Line See Map 27
Match Line See Map 29
Match Line See Map 53
N 260547.7966
E 507295.7079
N 260587.6985
E 507387.3572
N 260599.5867
E 507404.0001
N 260512.8228
E 507346.9024
N 260693.4334
E 507164.0366
N 260754.3780
E 507149.0514
N 260514.6027
E 507210.4480
N 260476.6070
E 507266.7155
N 260456.1710
E 507222.0218
N 260397.6664
E 507230.9489
N 260298.1944
E 507246.8575
N 260076.6946
E 507260.4006
N 260343.8855
E 507050.8226
N 260084.0731
E 507141.8377
N 260374.3692
E 507038.1962
N 260440.0269
E 507029.8180
N 260427.8826
E 507020.2821
N 260602.6677
E 507014.5196
N 260669.5327
E 507012.8842
CO BD OF ED
LEROY R MOORE
FRANCES POPE
LAWRENCE POPE
FRANCIS MANUEL
EDWARDS LEIGHTON REALTY INC
ALVIN L. DILLON
JERRY BROWN
VELMA G PARNELL
MARVIN R MOTSINGER
LOUIS BILLY POPE
STEVEN J CROWELL
SANDY BRAUGHN
ROBERTA ALMEDA
MICHAEL R COUCH
RICHARD BLEVINS
DOUGLAS WILSON
HILDA B MOORE
IDA CARTER
LARA T LOCKWOOD
DOVER SHARPE
JEFFREY JENKINS
NONA N BASS
TAFFER LANDON
DONALD JACKSON
STELLA JACKSON
STELLA S JACKSON
GREGORY PARKER
JUDITH L BOVENDER
SYLVIA ALLEN
MICHAEL BOZER
TERRY MOTSINGER
JOELNEAL COLLINS
LEONARD DAVENPORT
MARGARET SUTTON
JACK TOLBERT
FRANKIE WOODABUSH
FRFD
PROPOSED R/W
OAK GROVE CHURCH RD
GARDEN VIEW RD
DRILL LN
SCHOOL VIEW RD
SLIDE CARDER RD
OLD WINSTON RD
KERNERSVILLE RD
WALKER RD
229
230
262

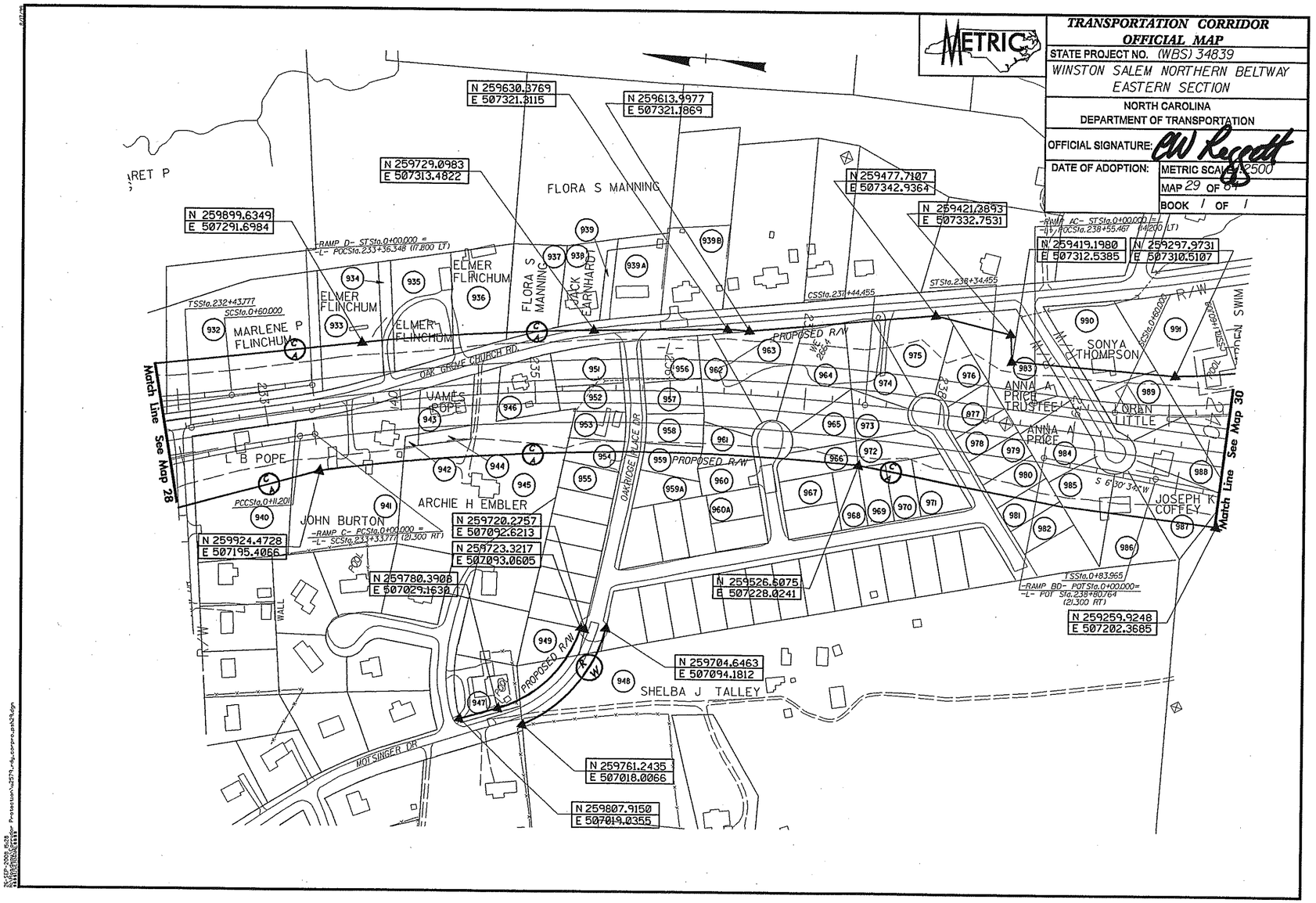
METRIC
TRANSPORTATION CORRIDOR OFFICIAL MAP
STATE PROJECT NO. (WBS) 34839
WINSTON SALEM NORTHERN BELTWAY
EASTERN SECTION
NORTH CAROLINA
DEPARTMENT OF TRANSPORTATION
OFFICIAL SIGNATURE: CW Leggett
DATE OF ADOPTION:
METRIC SCALE 1:2500
MAP 29 OF 84
BOOK 1 OF 1
N 259630.3769
E 507321.3115
N 259613.9977
E 507321.1869
N 259729.0983
E 507313.4822
N 259477.7107
E 507342.9364
N 259421.3893
E 507332.7531
N 259899.6349
E 507291.6984
N 259419.1980
E 507312.5385
N 259297.9731
E 507310.5107
N 259924.4728
E 507195.4066
N 259780.3908
E 507029.1630
N 259720.2757
E 507092.6213
N 259723.3217
E 507093.0605
N 259526.6075
E 507228.0241
N 259259.9248
E 507202.3685
N 259704.6463
E 507094.1812
N 259761.2435
E 507018.0066
N 259807.9150
E 507019.0355
FLORA S MANNING
ELMER FLINCHUM
MARLENE P FLINCHUM
JACK EARNHARDT
SONYA THOMPSON
ANNA A PRICE TRUSTEE
ANNA A PRICE
LORAN LITTLE
JOSEPH K COFFEY
L B POPE
JAMES POPE
ARCHIE H EMBLER
JOHN BURTON
SHELBA J TALLEY
OAK GROVE CHURCH RD.
OAKRIDGE PLACE DR
MOTSINGER DR
PROPOSED R/W
Match Line See Map 28
Match Line See Map 30
TSSta.232+43.777
SCSta.0+60.000
CSSta.237+44.455
STSta.236+34.455
PCCSta.0+11.201
TSSta.0+83.965
S 6°30'34"W

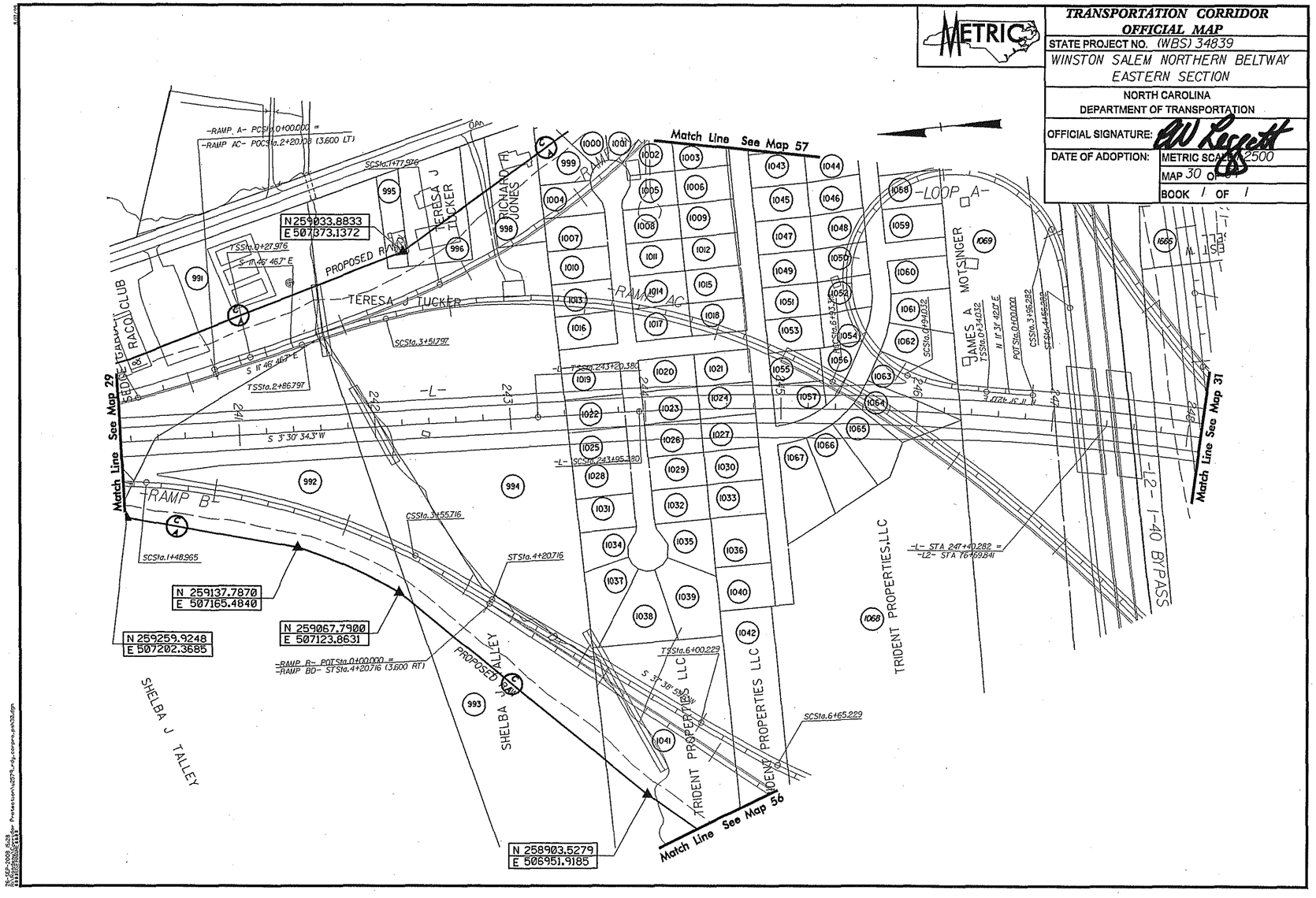
METRIC
TRANSPORTATION CORRIDOR
OFFICIAL MAP
STATE PROJECT NO. (WBS) 34839
WINSTON SALEM NORTHERN BELTWAY
EASTERN SECTION
NORTH CAROLINA
DEPARTMENT OF TRANSPORTATION
OFFICIAL SIGNATURE:
DATE OF ADOPTION:
METRIC SCALE 1:2500
MAP 30 OF 64
BOOK 1 OF 1
Match Line See Map 57
Match Line See Map 29
Match Line See Map 31
Match Line See Map 56
-RAMP A- PCSta.0+00.000 =
-RAMP AC- POCSta.2+20.08 (3.600 LT)
SCSta.1+77.916
N 259033.8833
E 507873.1372
TSSta.0+27.976
S 17° 46' 46.7" E
PROPOSED RAMP
TERESA J TUCKER
RICHARD H JONES
-RAMP AC-
-LOOP A-
JAMES A MOTSINGER
LEDGE LEARNING RACQUET CLUB
SCSta.3+51.797
S 11° 46' 46.7" E
TSSta.2+86.797
-L-
S 3° 30' 34.3" W
-RAMP BL-
SCSta.1+48.965
N 259137.7870
E 507165.4840
N 259259.9248
E 507202.3685
CSSta.3+55.716
STSta.4+20.716
N 259067.7900
E 507123.8631
-RAMP B- POTSta.0+00.000 =
-RAMP BD- STSta.4+20.716 (3.600 RT)
PROPOSED RAMP
SHELBA J TALLEY
TSSta.6+00.229
S 3° 38' 55.5" W
SCSta.6+65.229
N 258903.5279
E 508951.9185
TRIDENT PROPERTIES LLC
-L- STA 247+40.282 =
-L2- STA 76+69.841
-L2- I-40 BYPASS

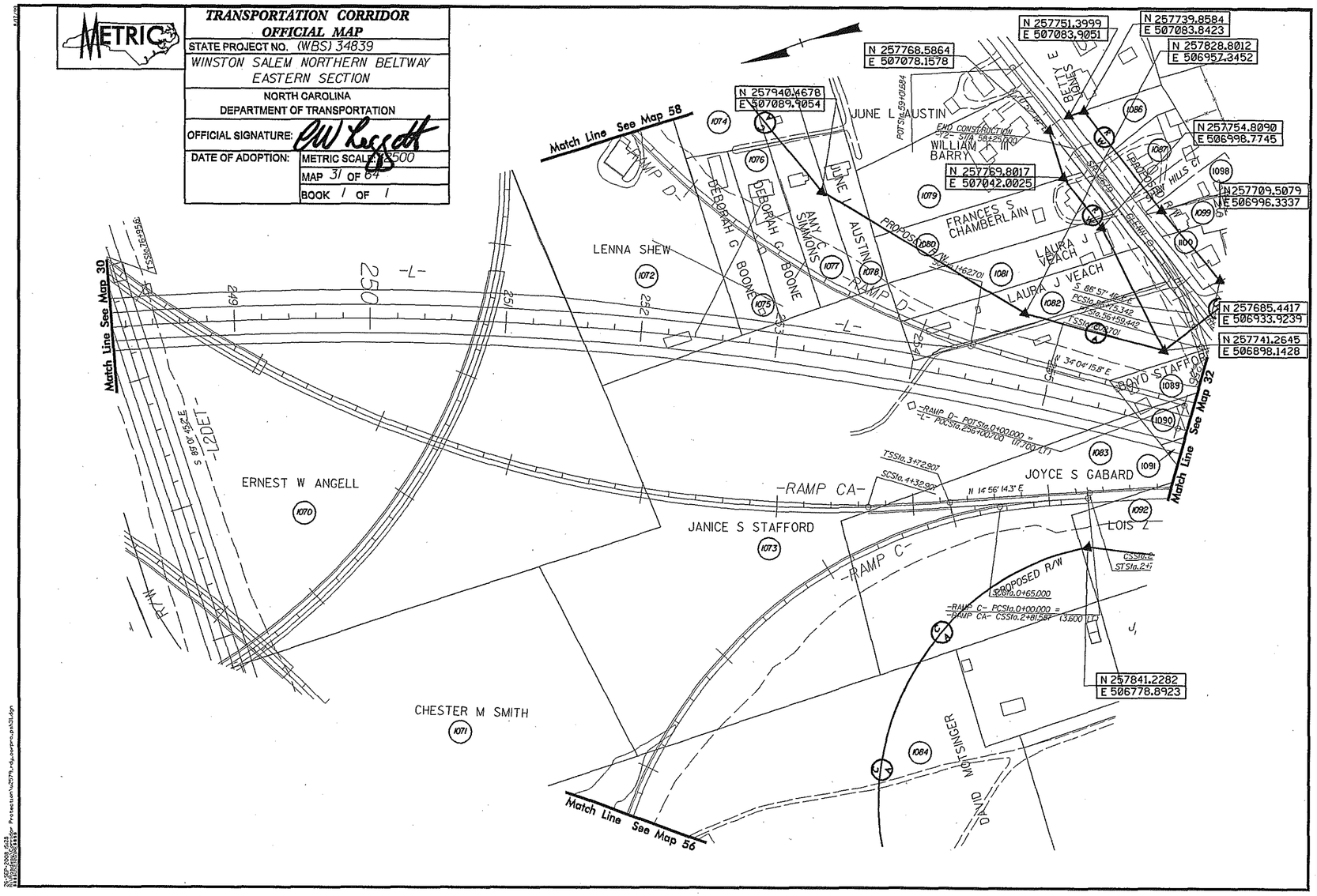
METRIC
TRANSPORTATION CORRIDOR
OFFICIAL MAP
STATE PROJECT NO. (WBS) 34839
WINSTON SALEM NORTHERN BELTWAY
EASTERN SECTION
NORTH CAROLINA
DEPARTMENT OF TRANSPORTATION
OFFICIAL SIGNATURE:
DATE OF ADOPTION:
METRIC SCALE: 1:2500
MAP 31 OF 64
BOOK 1 OF 1
Match Line See Map 58
Match Line See Map 30
Match Line See Map 32
Match Line See Map 56
N 257768.5864
E 507078.1578
N 257751.3999
E 507083.9051
N 257739.8584
E 507083.8423
N 257828.8012
E 506957.3452
N 257940.4678
E 507089.9054
N 257754.8090
E 506998.7745
N 257769.8017
E 507042.0025
N 257709.5079
E 506996.3337
N 257685.4417
E 506933.9239
N 257741.2645
E 506898.1428
N 257841.2282
E 506778.8923
JUNE L AUSTIN
WILLIAM F III
BARRY
FRANCES S
CHAMBERLAIN
LAURA J
VEACH
LENNA SHEW
DEBORAH G
BOONE
AMY C
SIMMONS
AUSTIN
BETTY
HILLS CT
BOYD STAFFORD
ERNEST W ANGELL
JANICE S STAFFORD
JOYCE S GABARD
LOIS Z
CHESTER M SMITH
DAVID
MOTSINGER
-RAMP CA-
-RAMP C-
-RAMP D-
-L-
-L2DET-
PROPOSED R/W
END CONSTRUCTION
-RAMP C- PCSta.0+00.000 =
-RAMP CA- CSSta.2+81.587 (3.600)
-RAMP D- POT Sta.0+00.000 =
-L- PCSta.256+00.700 (1.700)
N 14°56' 14.3" E
N 34°04' 15.8" E
S 89°40' 49.68" E
TSSta.3+72.907
SCSta.4+32.907
POT Sta.59+01.894
POT Sta.62+01.
TSSta.56+99.442
PCSta.56+75.342
S 86°57' 46.6" E
249
250
251
252
253
254
255
256
1070
1071
1072
1073
1074
1075
1076
1077
1078
1079
1080
1081
1082
1083
1084
1085
1086
1087
1088
1089
1090
1091
1092
1098
1099
1100

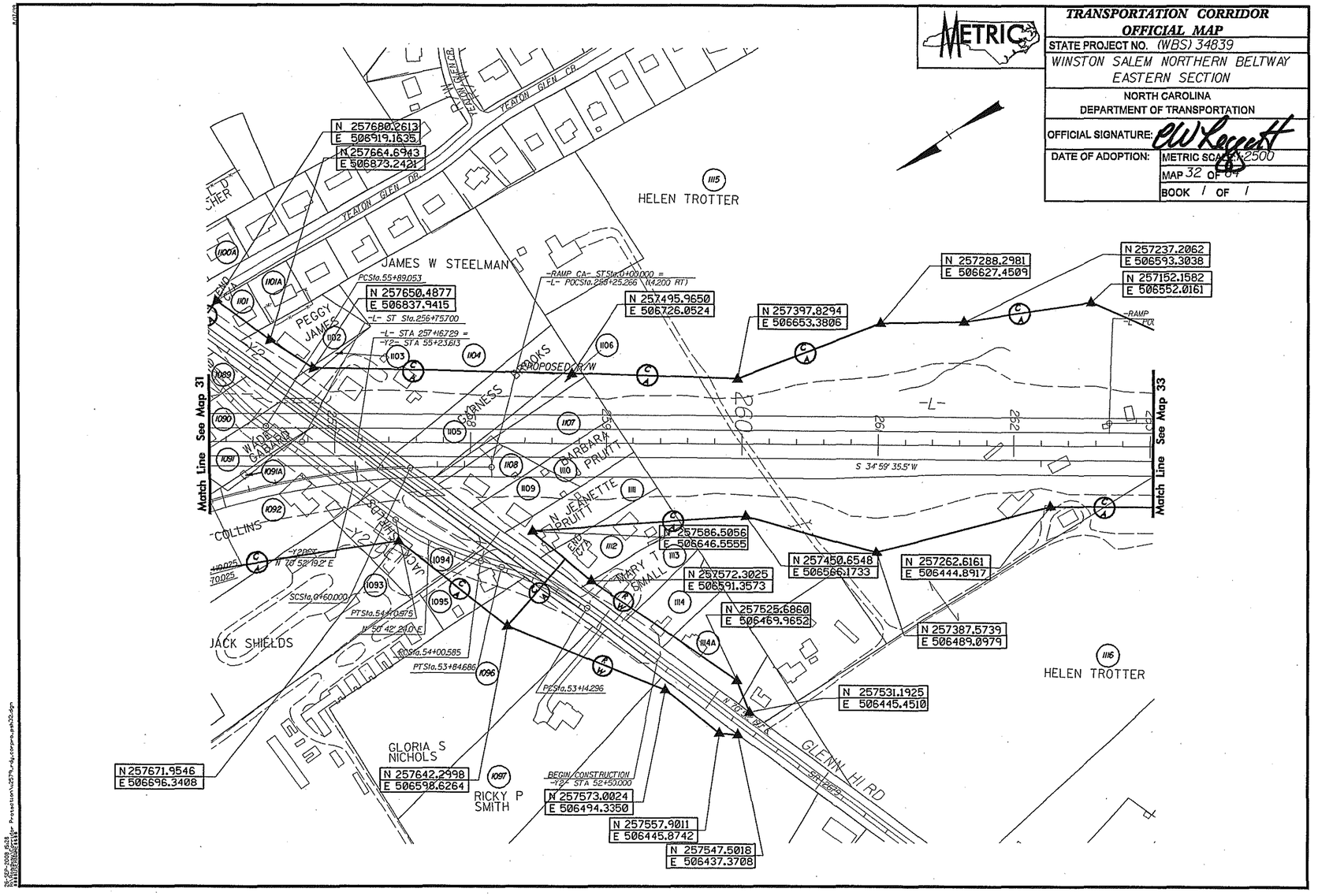
METRIC
TRANSPORTATION CORRIDOR OFFICIAL MAP
STATE PROJECT NO. (WBS) 34839
WINSTON SALEM NORTHERN BELTWAY
EASTERN SECTION
NORTH CAROLINA
DEPARTMENT OF TRANSPORTATION
OFFICIAL SIGNATURE:
DATE OF ADOPTION:
METRIC SCALE 1:2500
MAP 32 OF 64
BOOK 1 OF 1
HELEN TROTTER
JAMES W STEELMAN
PEGGY JAMES
WADE GABARD
BROOKS
BARNESS
BARBARA PRUITT
N JEANETTE PRUITT
MARY T SMALL
COLLINS
JACK SHIELDS
GLORIA S NICHOLS
RICKY P SMITH
HELEN TROTTER
YEATON GLEN DR
GLENN HI RD
Match Line See Map 31
Match Line See Map 33
PROPOSED R/W
S 34°59' 35.5" W
N 257680.2613
E 506919.1635
N 257664.6943
E 506873.2421
N 257650.4877
E 506837.9415
N 257495.9650
E 506726.0524
N 257397.8294
E 506653.3806
N 257288.2981
E 506627.4509
N 257237.2062
E 506593.3038
N 257152.1582
E 506552.0161
N 257586.5056
E 506646.5555
N 257572.3025
E 506591.3573
N 257525.6860
E 506469.9652
N 257450.6548
E 506566.1733
N 257262.6161
E 506444.8917
N 257387.5739
E 506489.0979
N 257531.1925
E 506445.4510
N 257671.9546
E 506696.3408
N 257642.2998
E 506598.6264
N 257573.0024
E 506494.3350
N 257557.9011
E 506445.8742
N 257547.5018
E 506437.3708
BEGIN CONSTRUCTION
-Y2- STA 52+50.000

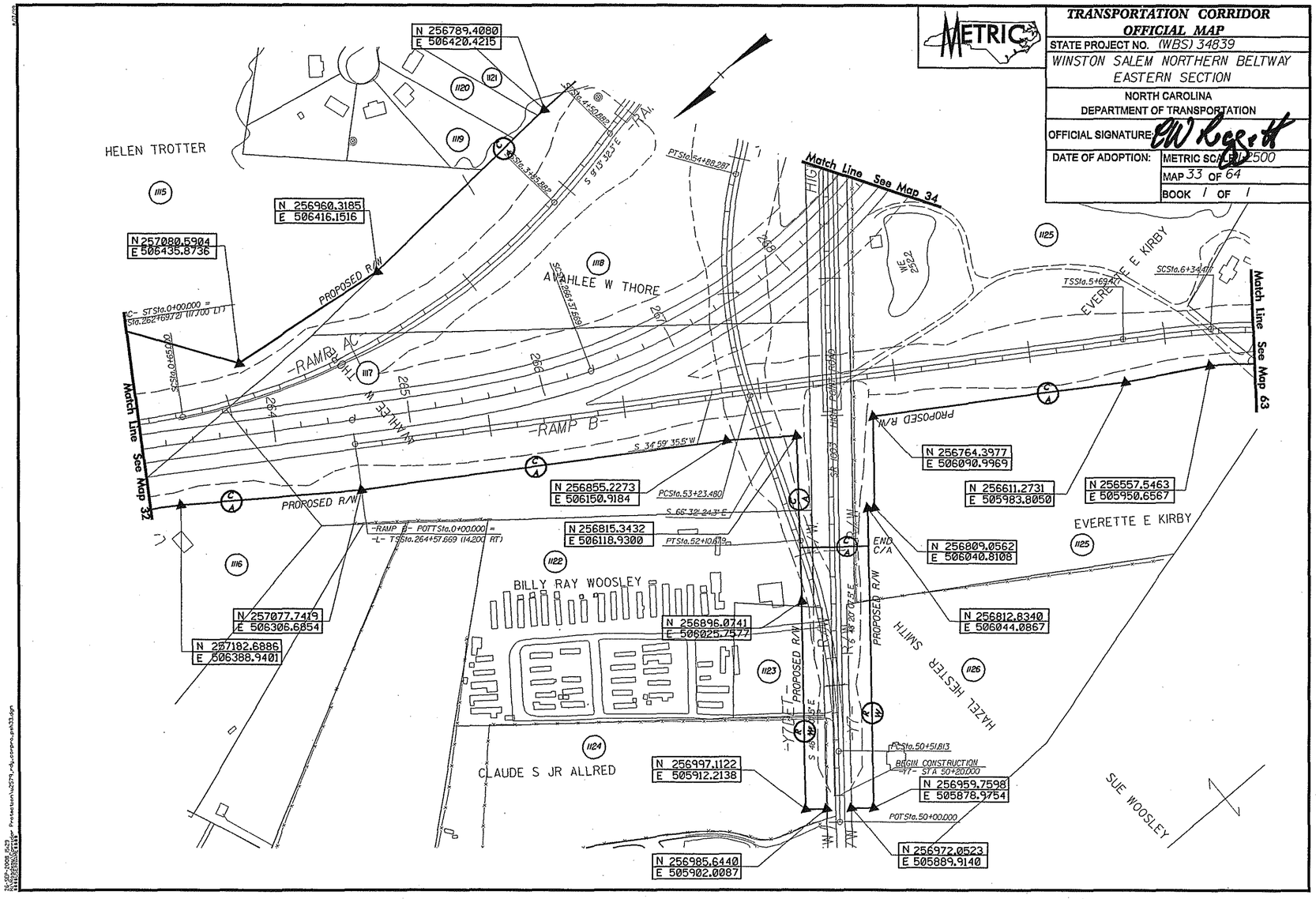
METRIC
TRANSPORTATION CORRIDOR
OFFICIAL MAP
STATE PROJECT NO. (WBS) 34839
WINSTON SALEM NORTHERN BELTWAY
EASTERN SECTION
NORTH CAROLINA
DEPARTMENT OF TRANSPORTATION
OFFICIAL SIGNATURE:
DATE OF ADOPTION:
METRIC SCALE 1:2500
MAP 33 OF 64
BOOK 1 OF 1
N 256789.4080
E 506420.4215
N 256960.3185
E 506416.1516
N 257080.5904
E 506435.8736
HELEN TROTTER
1115
1120
1121
1119
1118
AWAHLEE W THORE
PROPOSED R/W
RAMP A
RAMP B
Match Line See Map 32
Match Line See Map 34
Match Line See Map 63
N 256855.2273
E 506150.9184
N 256815.3432
E 506118.9300
N 256764.3977
E 506090.9969
N 256611.2731
E 505983.8050
N 256557.5463
E 505950.6567
EVERETTE E KIRBY
N 256809.0562
E 506040.8108
N 256812.8340
E 506044.0867
1125
1126
HAZEL HESTER SMITH
1116
N 257077.7419
E 506306.6854
N 257192.6886
E 506388.9401
BILLY RAY WOOSLEY
1122
N 256896.0741
E 506025.7577
1123
1124
CLAUDE S JR ALLRED
N 256997.1122
E 505912.2138
N 256959.7598
E 505878.9754
N 256985.6440
E 505902.0087
N 256972.0523
E 505889.9140
SUE WOOSLEY

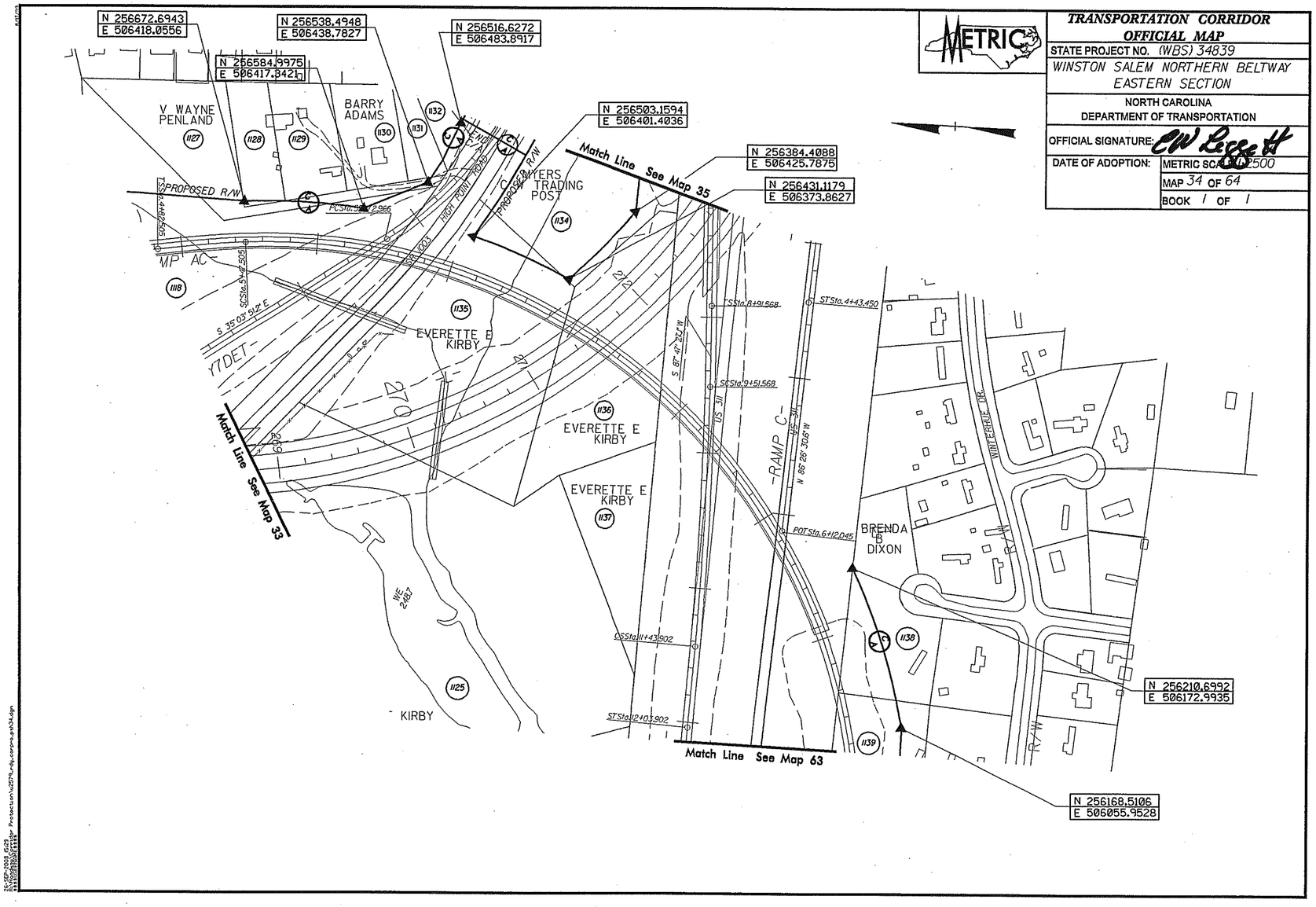

METRIC

TRANSPORTATION CORRIDOR OFFICIAL MAP

STATE PROJECT NO. (WBS) 34839

WINSTON SALEM NORTHERN BELTWAY
EASTERN SECTION

NORTH CAROLINA
DEPARTMENT OF TRANSPORTATION

OFFICIAL SIGNATURE: CW Lassetter

DATE OF ADOPTION:

METRIC SCALE 1:2500

MAP 34 OF 64

BOOK 1 OF 1

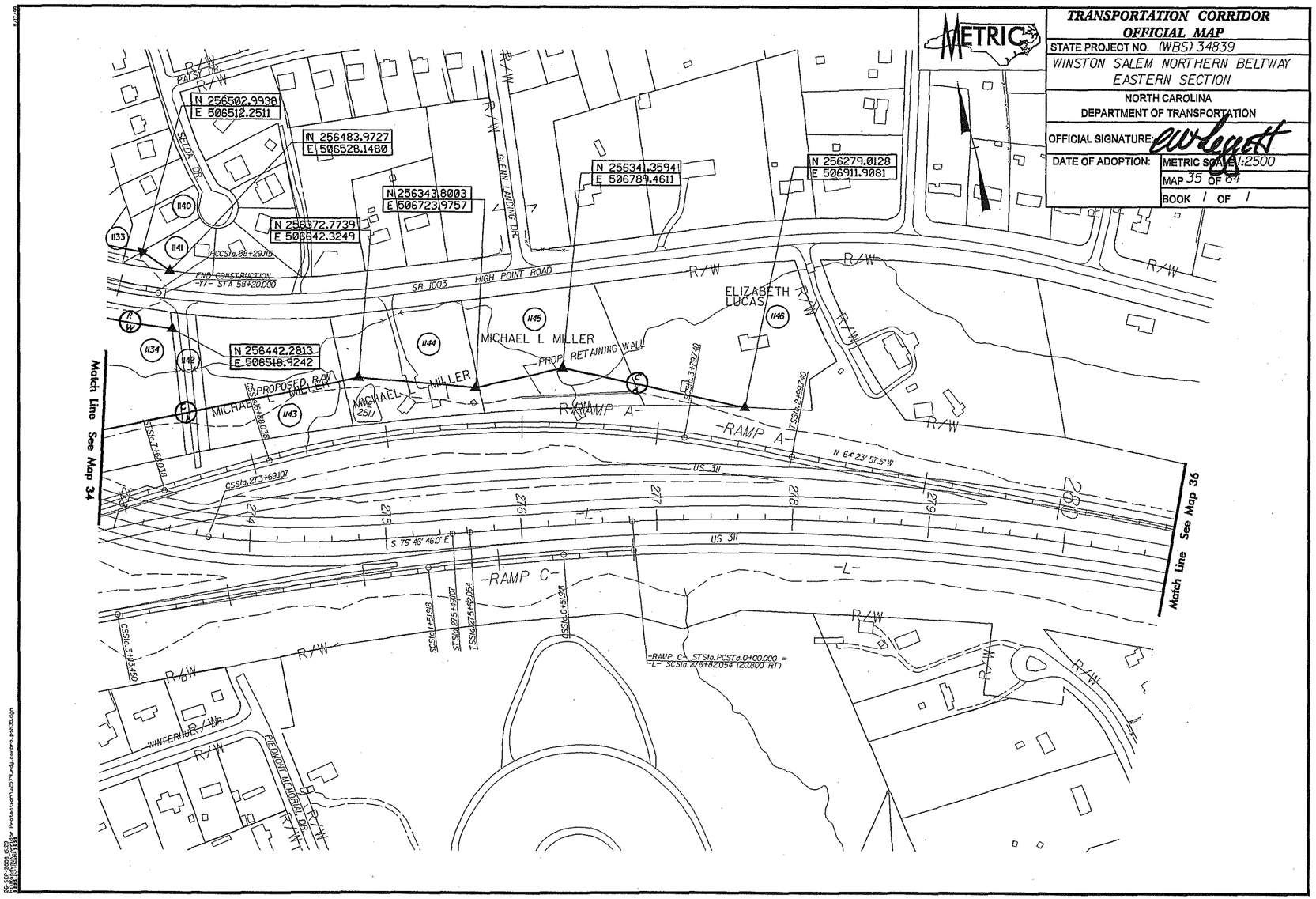
METRIC
TRANSPORTATION CORRIDOR
OFFICIAL MAP
STATE PROJECT NO. (WBS) 34839
WINSTON SALEM NORTHERN BELTWAY
EASTERN SECTION
NORTH CAROLINA
DEPARTMENT OF TRANSPORTATION
OFFICIAL SIGNATURE:
DATE OF ADOPTION:
METRIC SCALE 1:2500
MAP 35 OF 84
BOOK 1 OF 1
N 256502.9938
E 506512.2511
N 256483.9727
E 506528.1480
N 256343.8003
E 506723.9757
N 256372.7739
E 506642.3249
N 256341.3594
E 506789.4611
N 256279.0128
E 506911.9081
N 256442.2813
E 506518.9242
PATSY DR.
SELDA DR.
GLENN LANDING DR.
SR 1003
HIGH POINT ROAD
END CONSTRUCTION
-TT- STA 58+20.000
BCCSta.88+29.115
ELIZABETH LUCAS
MICHAEL L MILLER
PROP. RETAINING WALL
PROPOSED R/W
-RAMP A-
-RAMP C-
-L-
US 311
N 64° 23' 57.5" W
S 79° 46' 46.0" E
CSSta.273+69.107
CSSta.34+34.150
WINTERHUEY
PIEDMONT MEMORIAL DR.
Match Line See Map 34
Match Line See Map 36

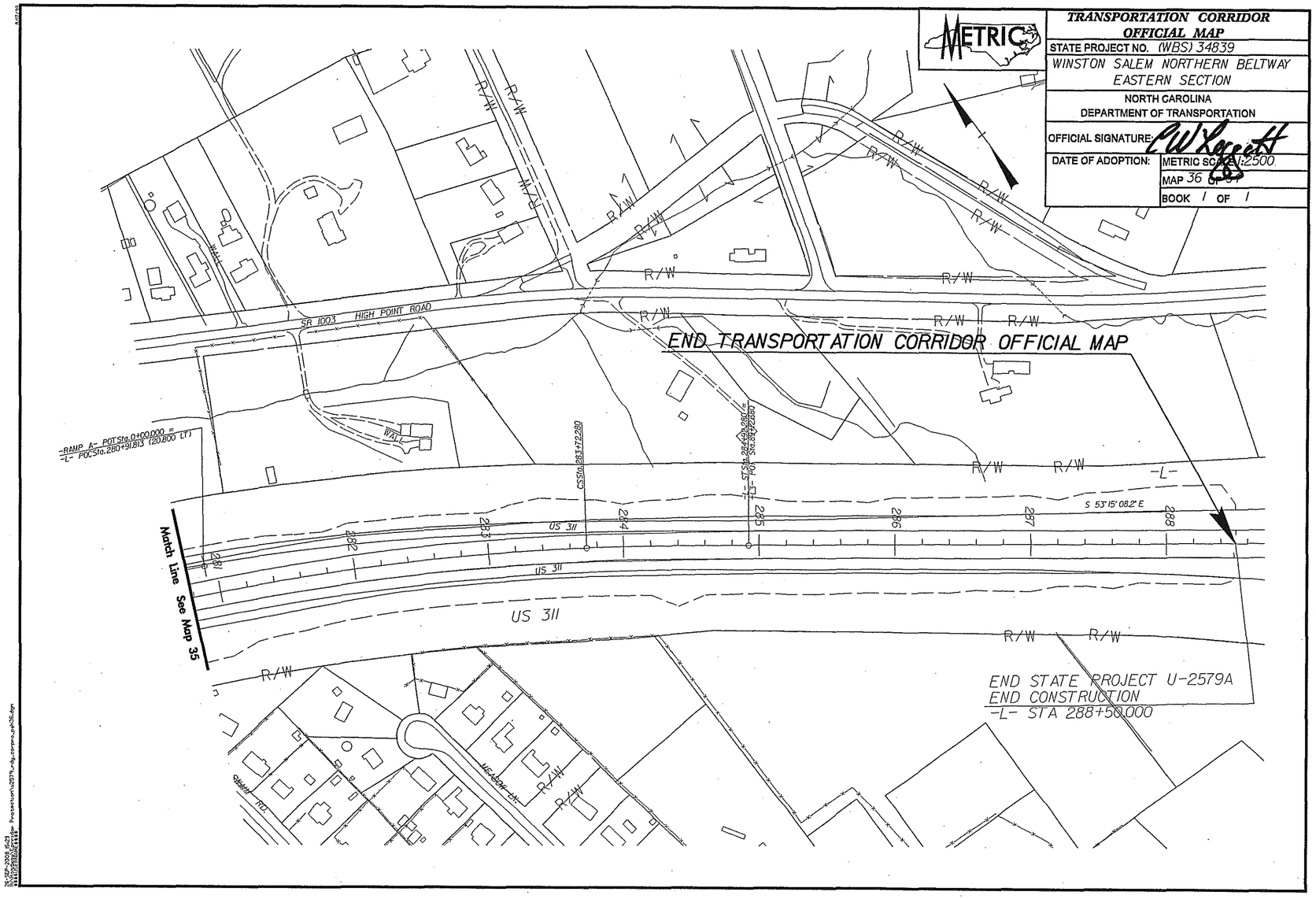
METRIC
TRANSPORTATION CORRIDOR OFFICIAL MAP
STATE PROJECT NO. (WBS) 34839
WINSTON SALEM NORTHERN BELTWAY
EASTERN SECTION
NORTH CAROLINA
DEPARTMENT OF TRANSPORTATION
OFFICIAL SIGNATURE:
DATE OF ADOPTION:
METRIC SCALE: 1:2500
MAP 36 OF 37
BOOK 1 OF 1
SR 1003 HIGH POINT ROAD
END TRANSPORTATION CORRIDOR OFFICIAL MAP
-RAMP A- POT Sta. 0+00.000 =
-L- POC Sta. 280+91.813 (20.800 LT)
CS Sta. 283+72.280
-L- ST Sta. 284+32.281 =
POT Sta. 284+22.800
S 53°15' 08.2" E
US 311
Match Line See Map 35
END STATE PROJECT U-2579A
END CONSTRUCTION
-L- STA 288+50.000
R/W
-L-

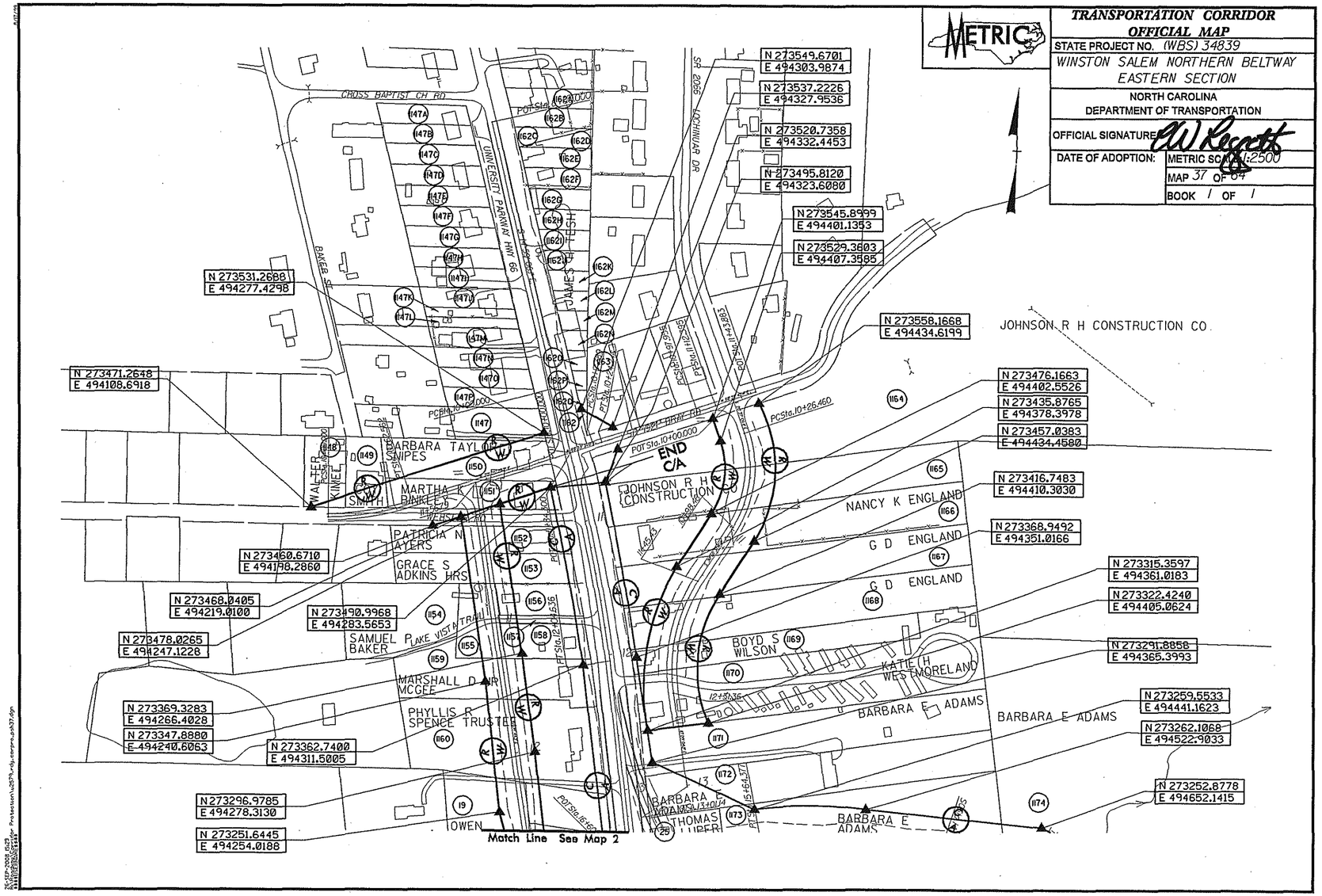
METRIC
TRANSPORTATION CORRIDOR OFFICIAL MAP
STATE PROJECT NO. (WBS) 34839
WINSTON SALEM NORTHERN BELTWAY
EASTERN SECTION
NORTH CAROLINA
DEPARTMENT OF TRANSPORTATION
OFFICIAL SIGNATURE
DATE OF ADOPTION:
METRIC SCALE 1:2500
MAP 37 OF 64
BOOK 1 OF 1
CROSS BAPTIST CH RD
UNIVERSITY PARKWAY HWY 66
BAKER ST
JAMES H TISH
SR 2962
LOCKHAVAN RD
BARBARA TAYLOR SNIPES
MARTHA K BINKLEY
SMITH
WALTER KINEL
PATRICIA N AYERS
GRACE S ADKINS HRS
SAMUEL BAKER
MARSHALL D MCGEE
PHYLLIS R SPENCE TRUSTEE
OWEN
JOHNSON R H CONSTRUCTION
END C/A
NANCY K ENGLAND
G D ENGLAND
BOYD S WILSON
KATIE H WESTMORELAND
BARBARA E ADAMS
THOMAS
Match Line See Map 2
N 273549.6701
E 494303.9874
N 273537.2226
E 494327.9536
N 273520.7358
E 494332.4453
N 273495.8120
E 494323.6080
N 273545.8999
E 494401.1353
N 273529.3603
E 494407.3585
N 273531.2688
E 494277.4298
N 273558.1668
E 494434.6199
N 273471.2648
E 494108.6918
N 273476.1663
E 494402.5526
N 273435.8765
E 494378.3978
N 273457.0383
E 494434.4580
N 273416.7483
E 494410.3030
N 273368.9492
E 494351.0166
N 273460.6710
E 494198.2860
N 273315.3597
E 494361.0183
N 273322.4240
E 494405.0624
N 273468.0405
E 494219.0100
N 273490.9968
E 494283.5653
N 273478.0265
E 494247.1228
N 273291.8858
E 494365.3993
N 273369.3283
E 494266.4028
N 273347.8880
E 494240.6063
N 273362.7400
E 494311.5005
N 273259.5533
E 494441.1623
N 273262.1068
E 494522.9033
N 273296.9785
E 494278.3130
N 273251.6445
E 494254.0188
N 273252.8778
E 494652.1415

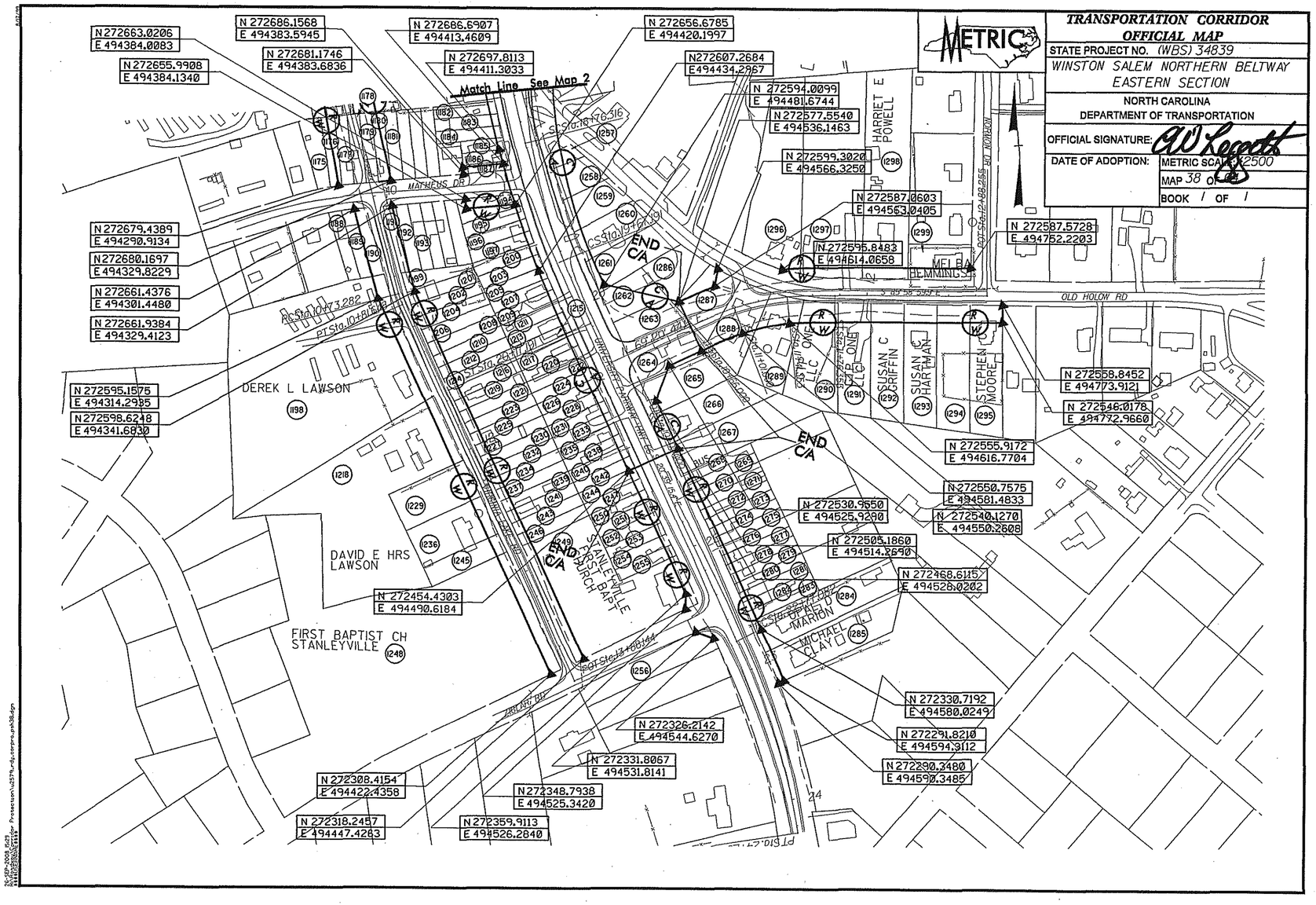
TRANSPORTATION CORRIDOR
OFFICIAL MAP
STATE PROJECT NO. (WBS) 34839
WINSTON SALEM NORTHERN BELTWAY
EASTERN SECTION
NORTH CAROLINA
DEPARTMENT OF TRANSPORTATION
OFFICIAL SIGNATURE:
DATE OF ADOPTION:
METRIC SCALE 1:2500
MAP 38 OF 38
BOOK 1 OF 1
METRIC
Match Line See Map 2
MATHERS DR
OLD HOLOW RD
HEMMINGS
DEREK L LAWSON
DAVID E HRS LAWSON
FIRST BAPTIST CH STANLEYVILLE
STANLEYVILLE BAPT CHURCH
HARRIET E POWELL
SUSAN C GRIFFIN
SUSAN C HARTMAN
STEPHEN C MOORE
MICHAEL CLAY
END C/A
N 272663.0206
E 494384.0083
N 272655.9908
E 494384.1340
N 272686.1568
E 494383.5945
N 272681.1746
E 494383.6836
N 272686.6907
E 494413.4609
N 272697.8113
E 494411.3033
N 272656.6785
E 494420.1997
N 272607.2684
E 494434.2867
N 272594.0099
E 494481.6744
N 272577.5540
E 494536.1463
N 272599.3020
E 494566.3250
N 272587.0603
E 494563.0405
N 272587.5728
E 494752.2203
N 272595.8483
E 494814.0658
N 272679.4389
E 494290.9134
N 272680.1697
E 494329.8229
N 272661.4376
E 494301.4480
N 272661.9384
E 494329.4123
N 272595.1575
E 494314.2935
N 272598.6248
E 494341.6830
N 272558.8452
E 494773.9121
N 272546.0178
E 494772.9660
N 272555.9172
E 494616.7704
N 272550.7575
E 494581.4833
N 272540.1270
E 494550.2608
N 272530.9650
E 494525.9290
N 272505.1860
E 494514.2690
N 272468.6115
E 494528.0202
N 272454.4303
E 494490.6184
N 272330.7192
E 494580.0249
N 272291.8210
E 494594.9112
N 272290.3480
E 494590.3485
N 272326.2142
E 494544.6270
N 272331.8067
E 494531.8141
N 272308.4154
E 494422.4358
N 272348.7938
E 494525.3420
N 272318.2457
E 494447.4283
N 272359.9113
E 494526.2840

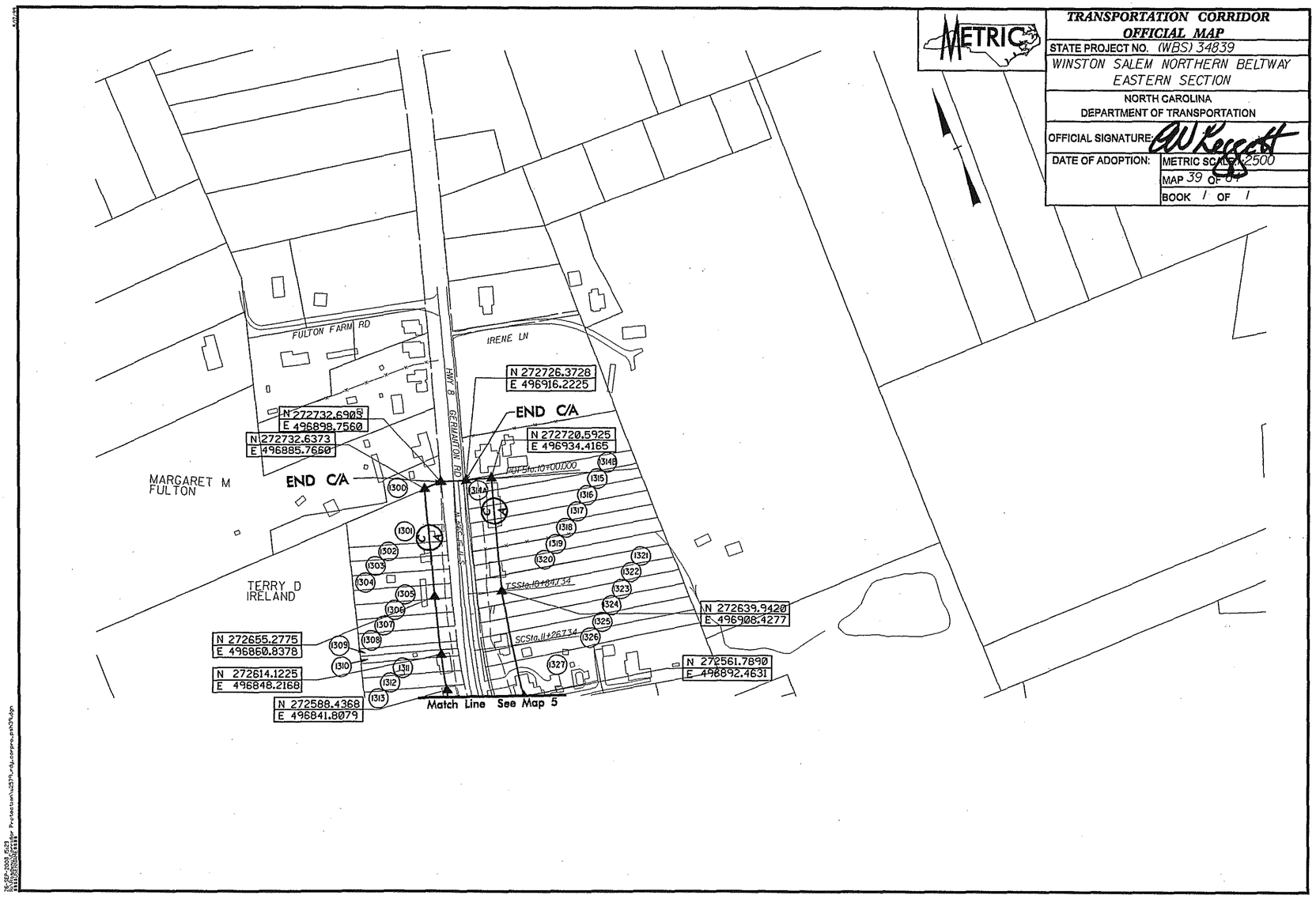
METRIC
TRANSPORTATION CORRIDOR
OFFICIAL MAP
STATE PROJECT NO. (WBS) 34839
WINSTON SALEM NORTHERN BELTWAY
EASTERN SECTION
NORTH CAROLINA
DEPARTMENT OF TRANSPORTATION
OFFICIAL SIGNATURE:
DATE OF ADOPTION:
METRIC SCALE 1:2500
MAP 39 OF 64
BOOK 1 OF 1
FULTON FARM RD
IRENE LN
HWY 8
GERMANTON RD
N 272726.3728
E 496916.2225
END C/A
N 272732.6905
E 496898.7560
N 272732.6373
E 496885.7660
N 272720.5925
E 496934.4165
MARGARET M FULTON
END C/A
TERRY D IRELAND
N 272639.9420
E 496908.4277
N 272655.2775
E 496860.8378
N 272614.1225
E 496848.2168
N 272588.4368
E 496841.8079
N 272561.7890
E 496892.4631
Match Line See Map 5

TRANSPORTATION CORRIDOR OFFICIAL MAP

STATE PROJECT NO. (WBS) 34839

WINSTON SALEM NORTHERN BELTWAY
EASTERN SECTION

NORTH CAROLINA
DEPARTMENT OF TRANSPORTATION

OFFICIAL SIGNATURE: GW Leggett

DATE OF ADOPTION:

METRIC SCALE 1:2500

MAP 40 OF 64

BOOK 1 OF 1

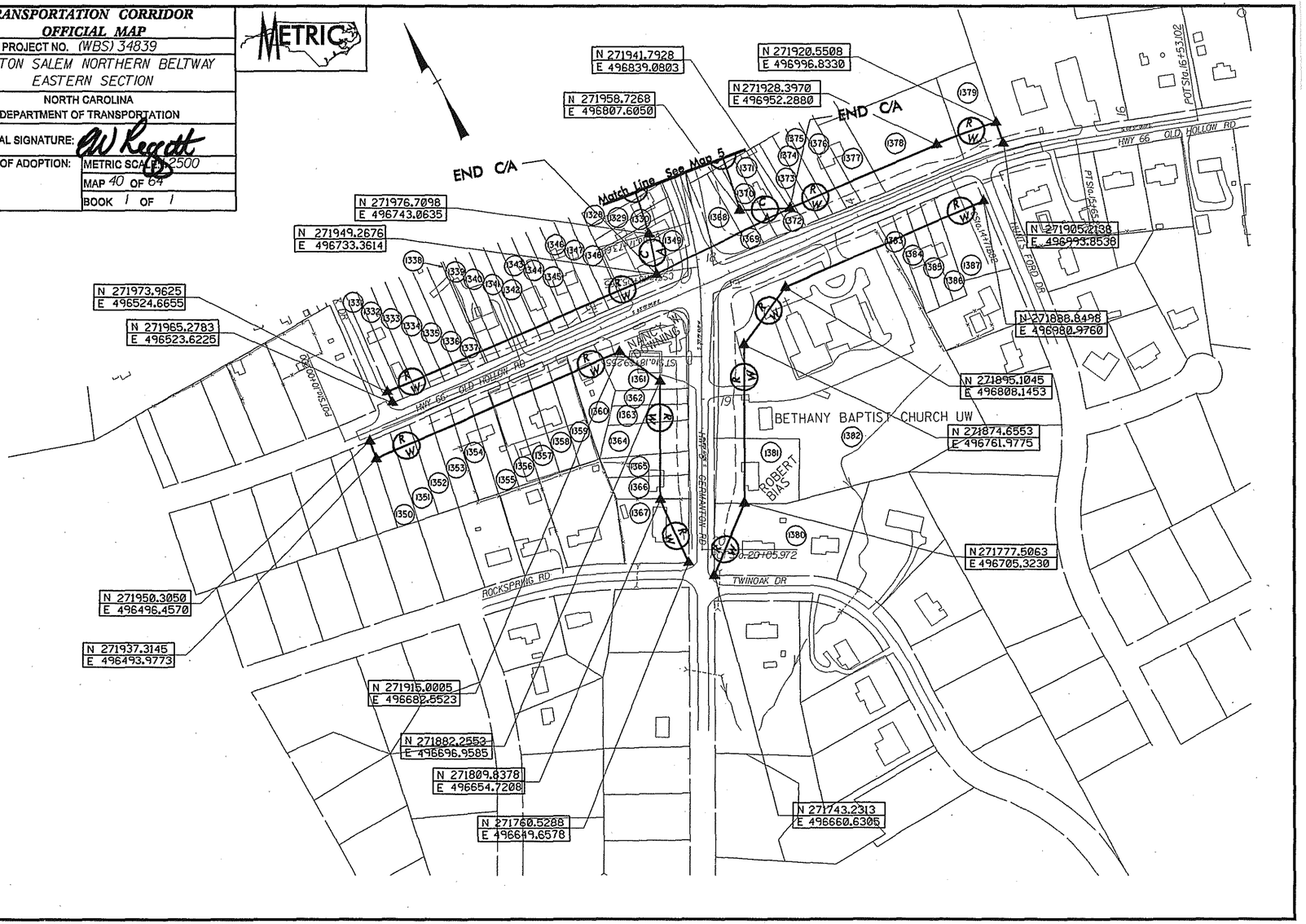

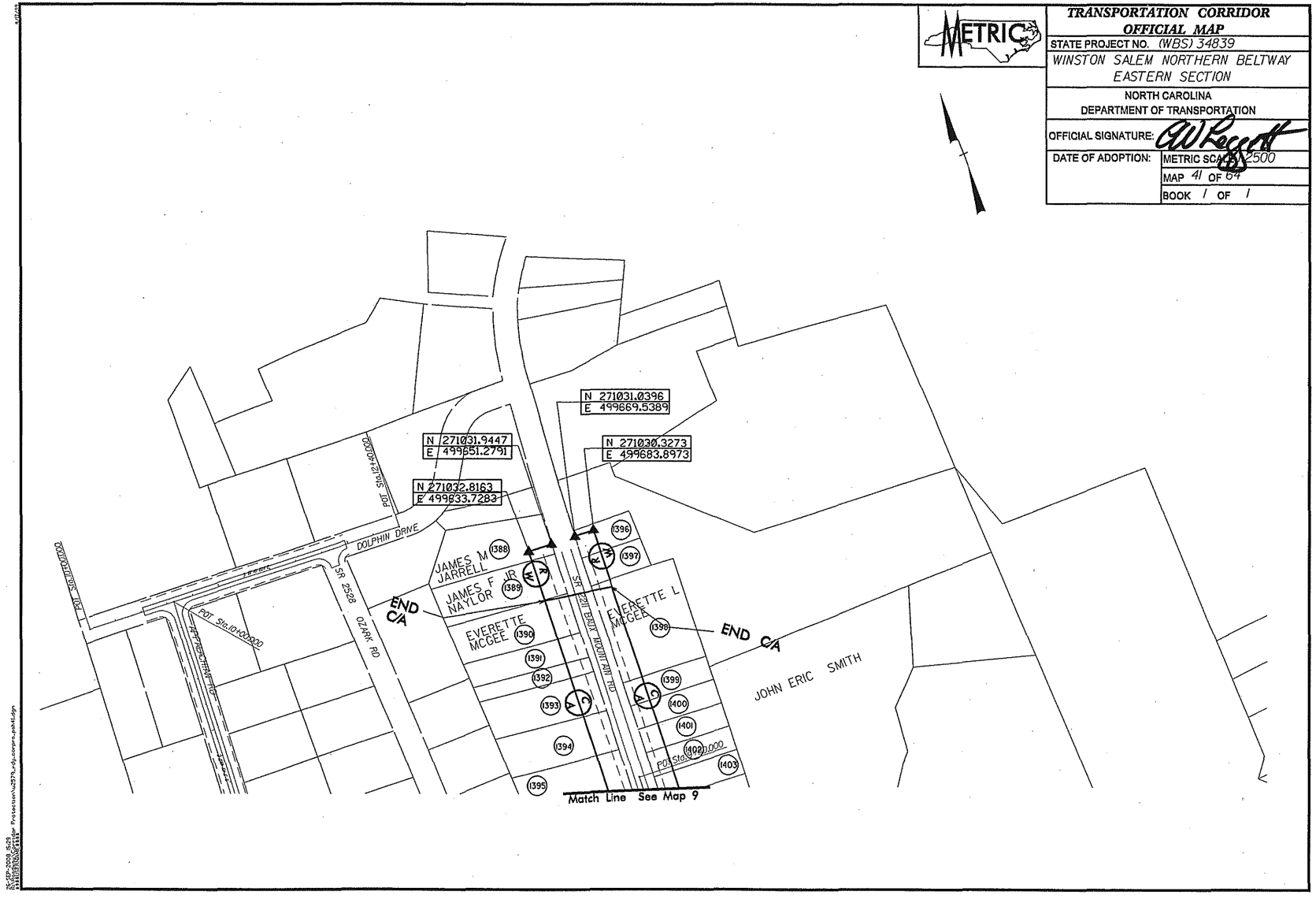
METRIC
TRANSPORTATION CORRIDOR
OFFICIAL MAP
STATE PROJECT NO. (WBS) 34839
WINSTON SALEM NORTHERN BELTWAY
EASTERN SECTION
NORTH CAROLINA
DEPARTMENT OF TRANSPORTATION
OFFICIAL SIGNATURE:
DATE OF ADOPTION:
METRIC SCALE 1:2500
MAP 41 OF 64
BOOK 1 OF 1
N 271031.0396
E 499669.5389
N 271031.9447
E 499851.2791
N 271030.3273
E 499683.8973
N 271032.8163
E 499833.7283
POT Sta.10+12+00.00
DOLPHIN DRIVE
POT Sta.10+00.00
SR 2528
OZARK RD
POT Sta.10+30.00
JAMES M JARRELL
JAMES F JR NAYLOR
EVERETTE MCGEE
EVERETTE L MCGEE
SR 2011 BUS NORTH AIR RD
END C/A
END C/A
JOHN ERIC SMITH
POT Sta.9+00.00
Match Line See Map 9
1388
1389
1390
1391
1392
1393
1394
1395
1396
1397
1398
1399
1400
1401
1402
1403

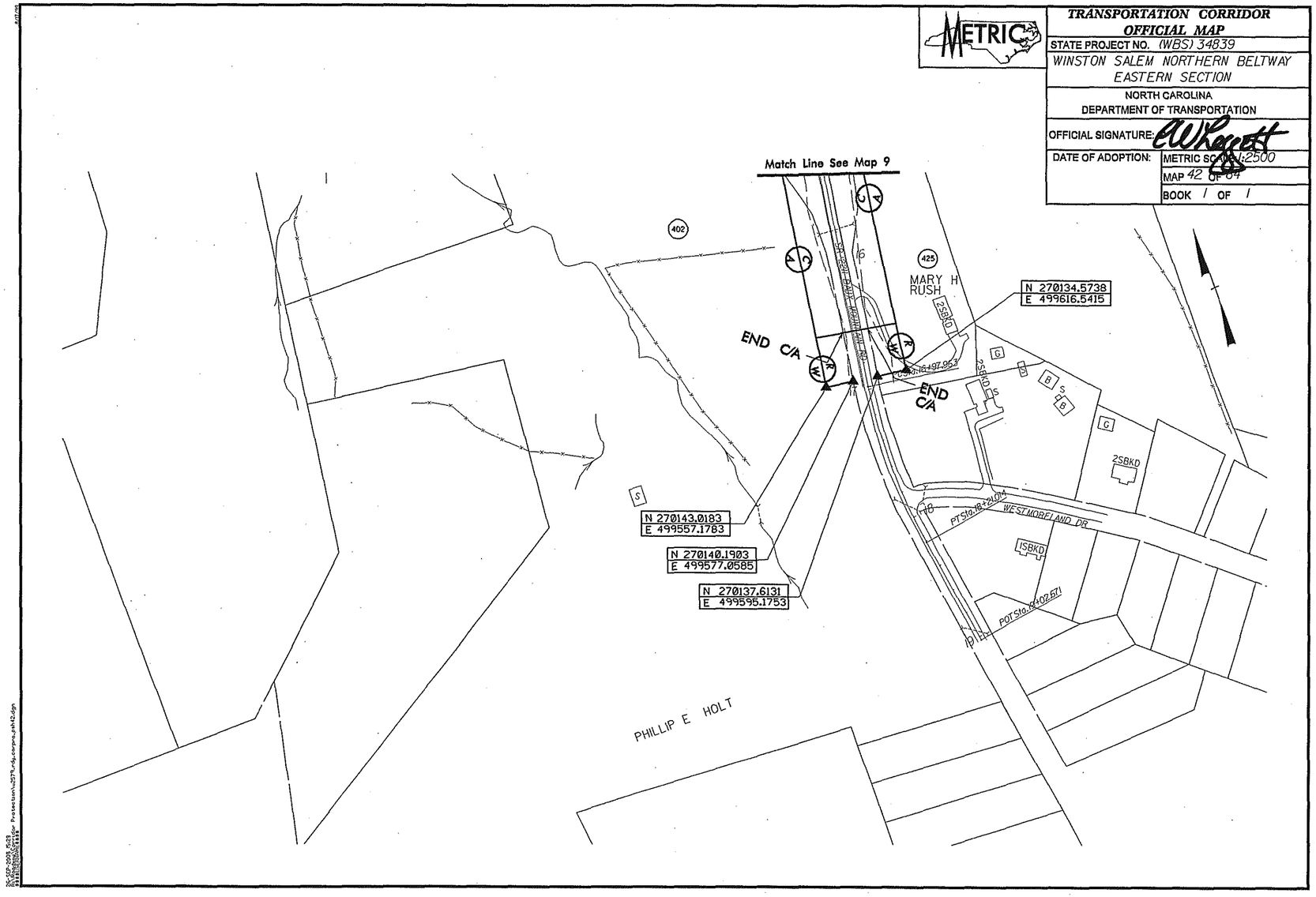
METRIC
TRANSPORTATION CORRIDOR
OFFICIAL MAP
STATE PROJECT NO. (WBS) 34839
WINSTON SALEM NORTHERN BELTWAY
EASTERN SECTION
NORTH CAROLINA
DEPARTMENT OF TRANSPORTATION
OFFICIAL SIGNATURE:
DATE OF ADOPTION:
METRIC SCALE 1:2500
MAP 42 OF 84
BOOK 1 OF 1
Match Line See Map 9
402
425
MARY H RUSH
2SBKD
N 270134.5738
E 499616.5415
END C/A
END C/A
PCSta.16+97.95
2SBKD
2SBKD
WEST MORELAND DR
PT Sta.16+20.04
1SBKD
POT Sta.16+02.57
N 270143.0183
E 499557.1783
N 270140.1903
E 499577.0585
N 270137.6131
E 499595.1753
PHILLIP E HOLT

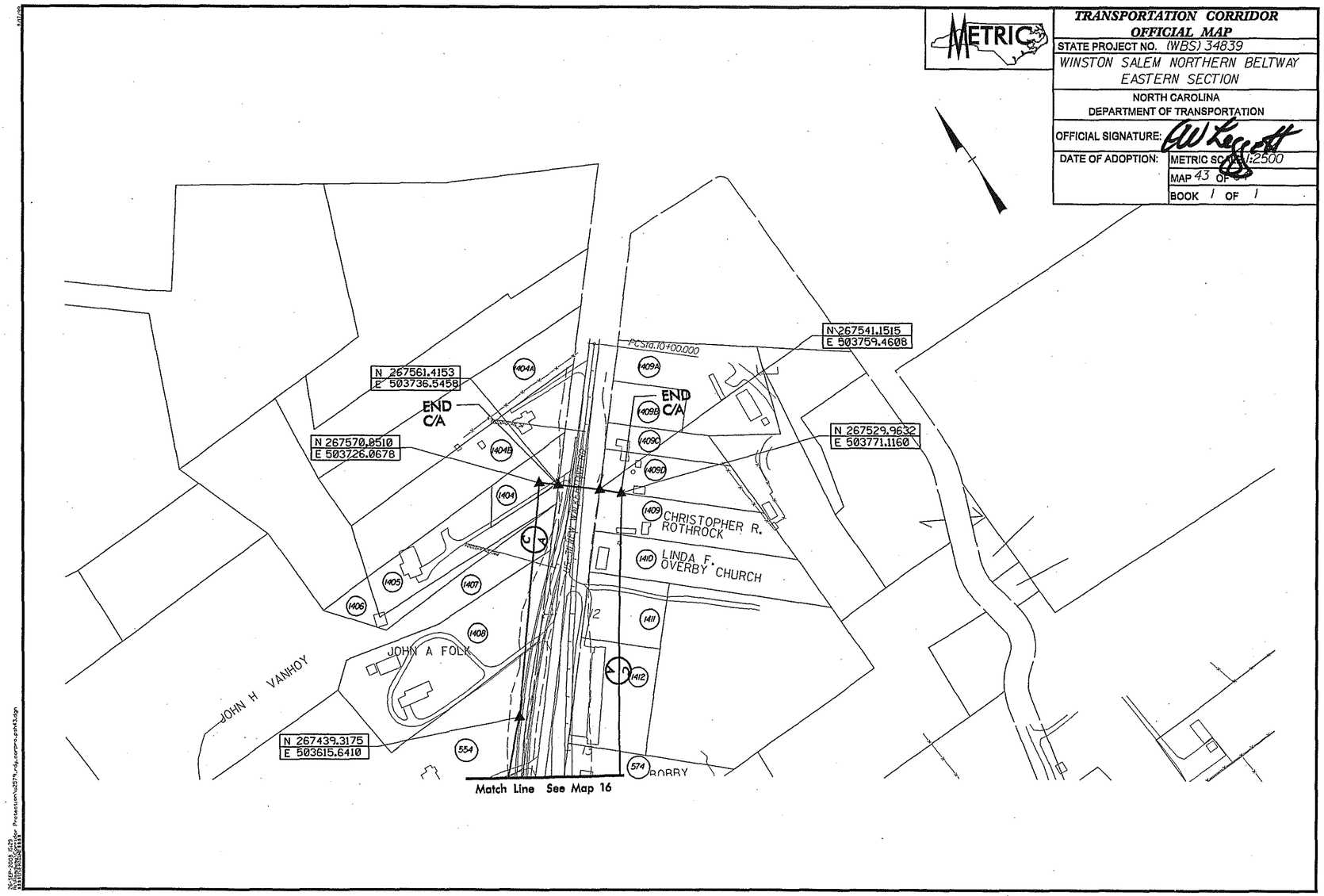
METRIC
TRANSPORTATION CORRIDOR
OFFICIAL MAP
STATE PROJECT NO. (WBS) 34839
WINSTON SALEM NORTHERN BELTWAY
EASTERN SECTION
NORTH CAROLINA
DEPARTMENT OF TRANSPORTATION
OFFICIAL SIGNATURE:
DATE OF ADOPTION:
METRIC SCALE 1:2500
MAP 43 OF 64
BOOK 1 OF 1
N 267561.4153
E 503736.5458
END C/A
N 267570.8510
E 503726.0678
N 267541.1515
E 503759.4608
END C/A
N 267529.9632
E 503771.1160
PCSta.10+00.000
CHRISTOPHER R. ROTHROCK
LINDA F. OVERBY CHURCH
JOHN A FOLK
JOHN H VANHOY
N 267439.3175
E 503615.6410
Match Line See Map 16

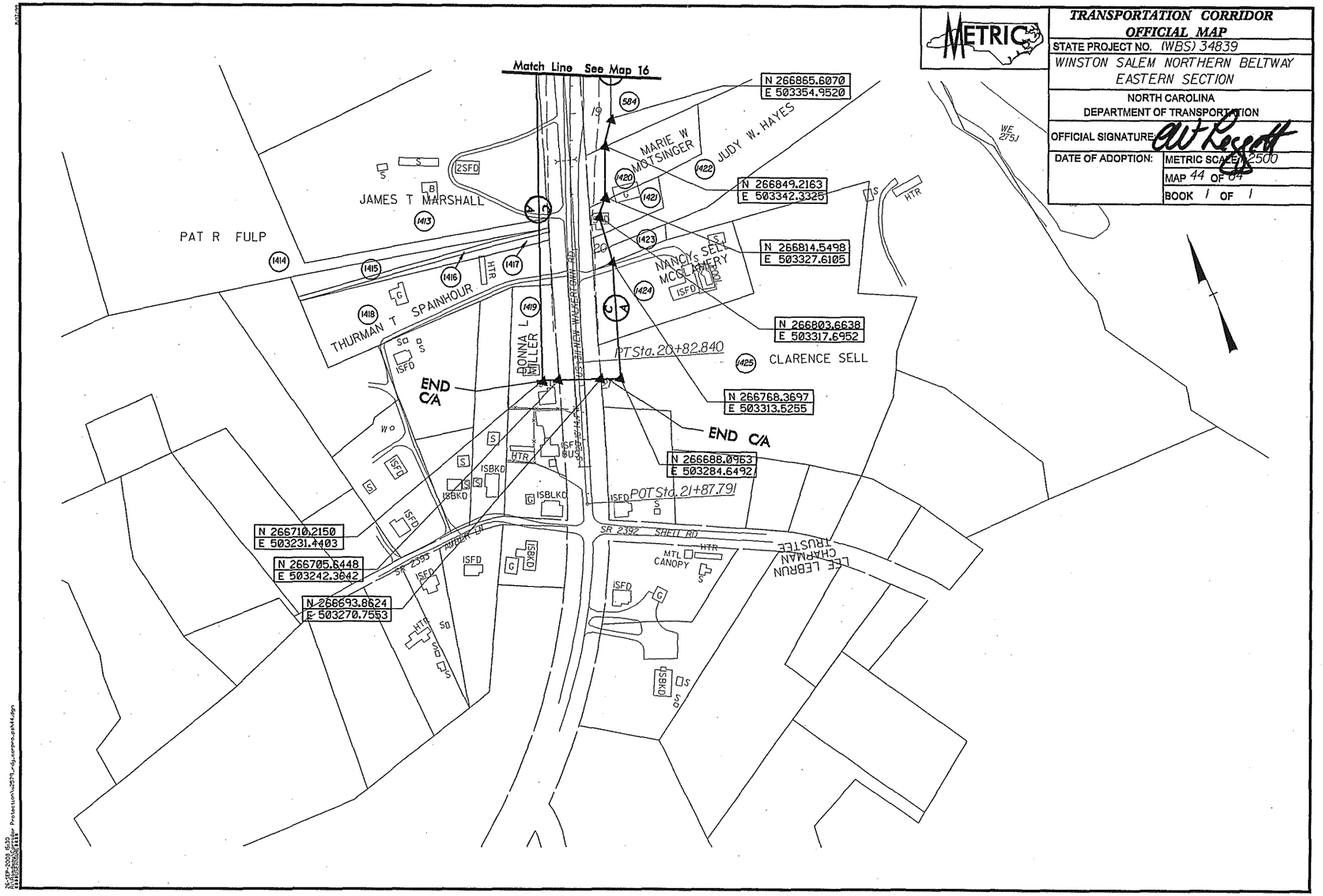
METRIC
TRANSPORTATION CORRIDOR
OFFICIAL MAP
STATE PROJECT NO. (WBS) 34839
WINSTON SALEM NORTHERN BELTWAY
EASTERN SECTION
NORTH CAROLINA
DEPARTMENT OF TRANSPORTATION
OFFICIAL SIGNATURE
DATE OF ADOPTION:
METRIC SCALE 1:2500
MAP 44 OF 64
BOOK 1 OF 1
Match Line See Map 16
N 266865.6070
E 503354.9520
N 266849.2163
E 503342.3325
N 266814.5498
E 503327.6105
N 266803.6638
E 503317.6952
N 266768.3697
E 503313.5255
N 266688.0963
E 503284.6492
N 266710.2150
E 503231.4403
N 266705.6448
E 503242.3042
N 266693.8624
E 503270.7553
PT Sta. 20+82.840
POT Sta. 21+87.791
END C/A
END C/A
JAMES T MARSHALL
PAT R FULP
THURMAN T SPAINHOUR
DONNA L MILLER
MARIE W MOTSINGER
JUDY W. HAYES
NANCY S. SELL MCCLOSKEY
CLARENCE SELL
LEE LEBRUN CHAPMAN TRUSTEE
SR 2392 SHELL RD
SR 2395 MILLER RD
US 311 NEW WALKER GAP RD
MTL CANOPY
ISFD
ISBKD
ISBLKD
HTR
12SFD
1413
1414
1415
1416
1417
1418
1419
1420
1421
1422
1423
1424
1425
584
19
20
21

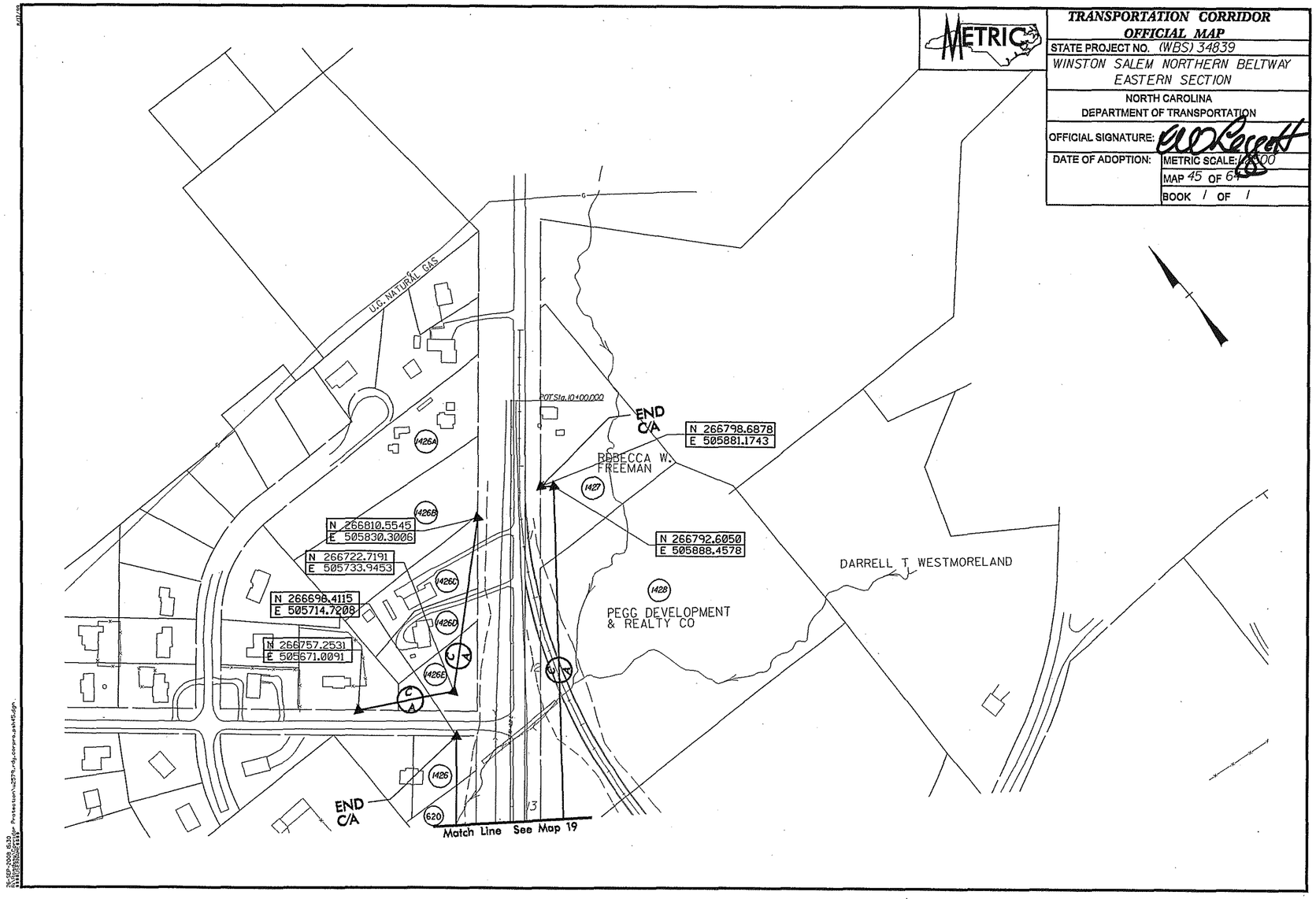
METRIC
TRANSPORTATION CORRIDOR
OFFICIAL MAP
STATE PROJECT NO. (WBS) 34839
WINSTON SALEM NORTHERN BELTWAY
EASTERN SECTION
NORTH CAROLINA
DEPARTMENT OF TRANSPORTATION
OFFICIAL SIGNATURE:
DATE OF ADOPTION:
METRIC SCALE: 1:2000
MAP 45 OF 64
BOOK 1 OF 1
U.G. NATURAL GAS
POT Sta. 10+00.000
END C/A
N 266798.6878
E 505881.1743
REBECCA W. FREEMAN
1427
1426A
1426B
N 266810.5545
E 505830.3006
N 266722.7191
E 505733.9453
1426C
N 266698.4115
E 505714.7208
1426D
N 266757.2531
E 505671.0091
1426E
N 266792.6050
E 505888.4578
1428
PEGG DEVELOPMENT & REALTY CO
DARRELL T. WESTMORELAND
1426
END C/A
620
Match Line See Map 19

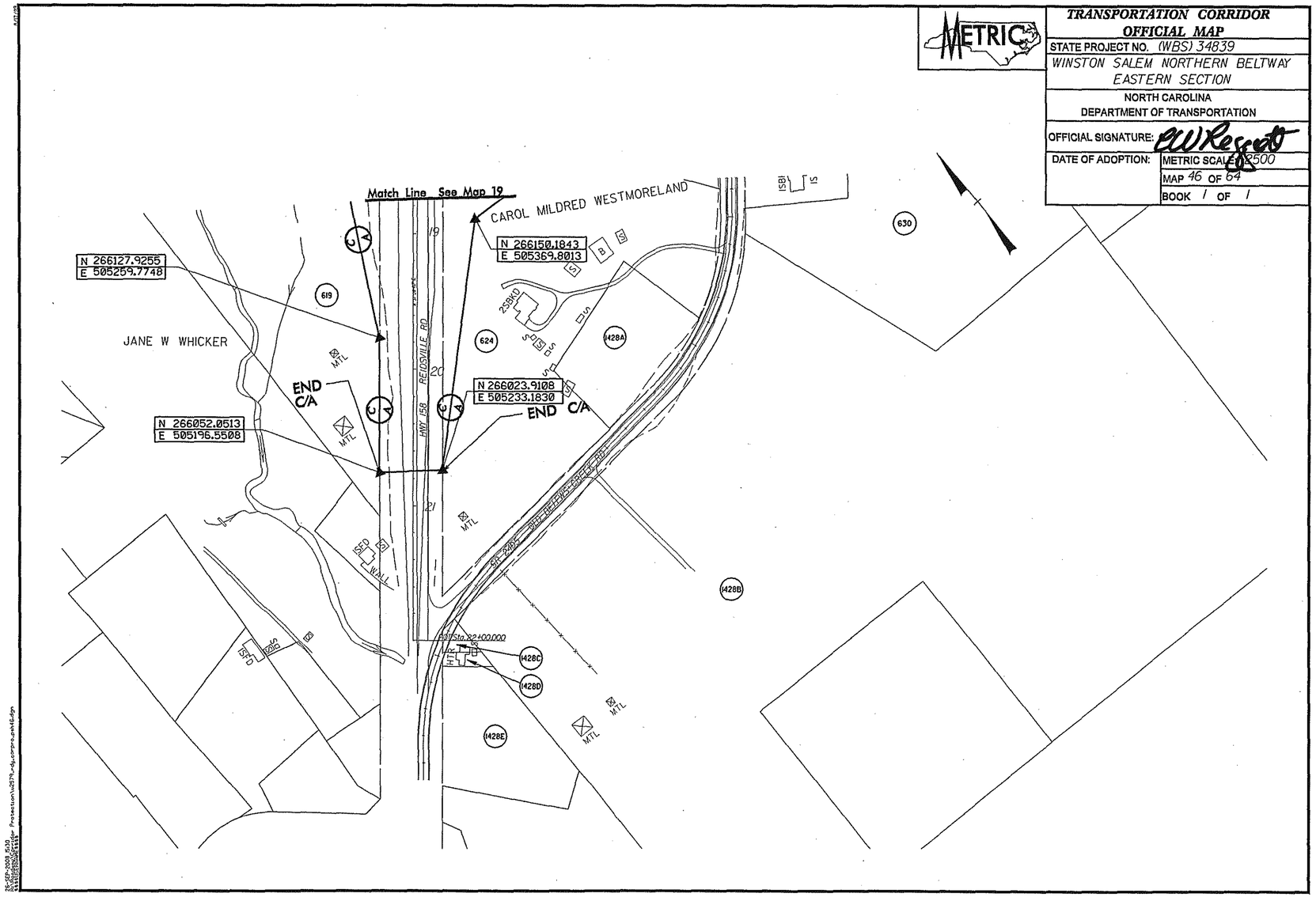
METRIC
TRANSPORTATION CORRIDOR
OFFICIAL MAP
STATE PROJECT NO. (WBS) 34839
WINSTON SALEM NORTHERN BELTWAY
EASTERN SECTION
NORTH CAROLINA
DEPARTMENT OF TRANSPORTATION
OFFICIAL SIGNATURE:
DATE OF ADOPTION:
METRIC SCALE 1:2500
MAP 46 OF 64
BOOK 1 OF 1
Match Line See Map 19
CAROL MILDRED WESTMORELAND
N 266150.1843
E 505369.8013
N 266127.9255
E 505259.7748
JANE W WHICKER
END C/A
N 266052.0513
E 505196.5508
N 266023.9108
E 505233.1830
END C/A
HWY 158
REIDSVILLE RD
SR 2005
619
624
630
1428A
1428B
1428C
1428D
1428E
19
20
21
MTL
ISBI
IS
ISED
ITW
239KD
HTR

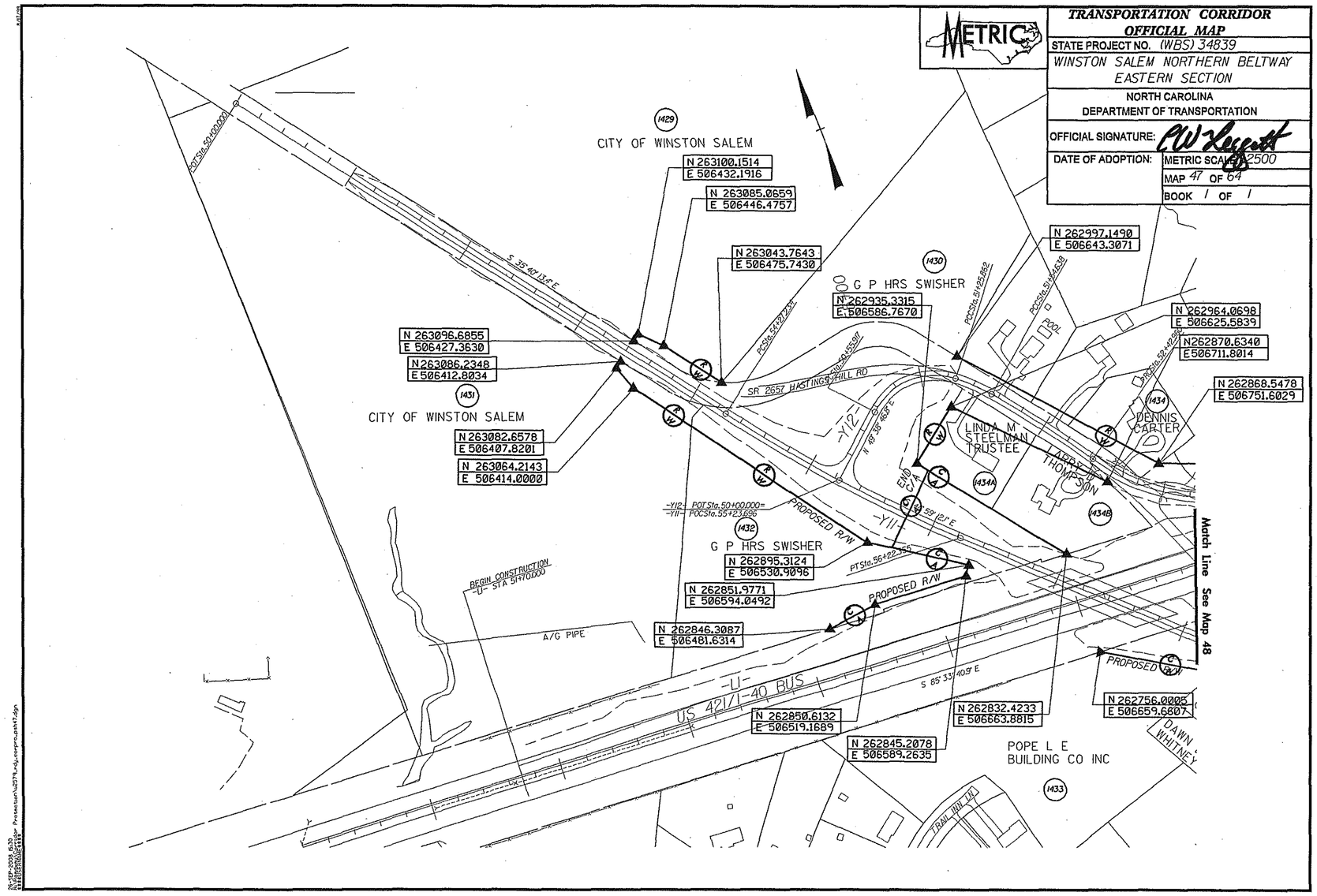
METRIC
TRANSPORTATION CORRIDOR
OFFICIAL MAP
STATE PROJECT NO. (WBS) 34839
WINSTON SALEM NORTHERN BELTWAY
EASTERN SECTION
NORTH CAROLINA
DEPARTMENT OF TRANSPORTATION
OFFICIAL SIGNATURE:
DATE OF ADOPTION:
METRIC SCALE 1:2500
MAP 47 OF 64
BOOK 1 OF 1
1429
CITY OF WINSTON SALEM
N 263100.1514
E 506432.1916
N 263085.0659
E 506446.4757
N 263043.7643
E 506475.7430
1430
G P HRS SWISHER
N 262935.3315
E 506586.7670
N 262997.1490
E 506643.3071
N 262964.0698
E 506625.5839
N262870.6340
E506711.8014
N 262868.5478
E 506751.6029
1434
DENNIS CARTER
N 263096.6855
E 506427.3630
N263086.2348
E 506412.8034
1431
CITY OF WINSTON SALEM
N 263082.6578
E 506407.8201
N 263064.2143
E 506414.0000
SR 2657 HASTINGS HILL RD
POOL
LINDA M STEELMAN TRUSTEE
1434A
LARRY THOMPSON
1434B
END CA
PROPOSED R/W
1432
G P HRS SWISHER
N 262895.3124
E 506530.9096
N 262851.9771
E 506594.0492
N 262846.3087
E 506481.6314
BEGIN CONSTRUCTION
A/G PIPE
US 421/I-40 BUS
N 262850.6132
E 506519.1689
N 262845.2078
E 506589.2635
N 262832.4233
E 506663.8815
N 262756.0005
E 506659.6807
DAWN WHITNEY
POPE L E
BUILDING CO INC
1433
TRAIL INN RD
Match Line See Map 48

TRANSPORTATION CORRIDOR OFFICIAL MAP

STATE PROJECT NO. (WBS) 34839

WINSTON SALEM NORTHERN BELTWAY
EASTERN SECTION

NORTH CAROLINA
DEPARTMENT OF TRANSPORTATION

OFFICIAL SIGNATURE: W Leggett

DATE OF ADOPTION:

METRIC SCALE 1:2500

MAP 48 OF 64

BOOK 1 OF 1

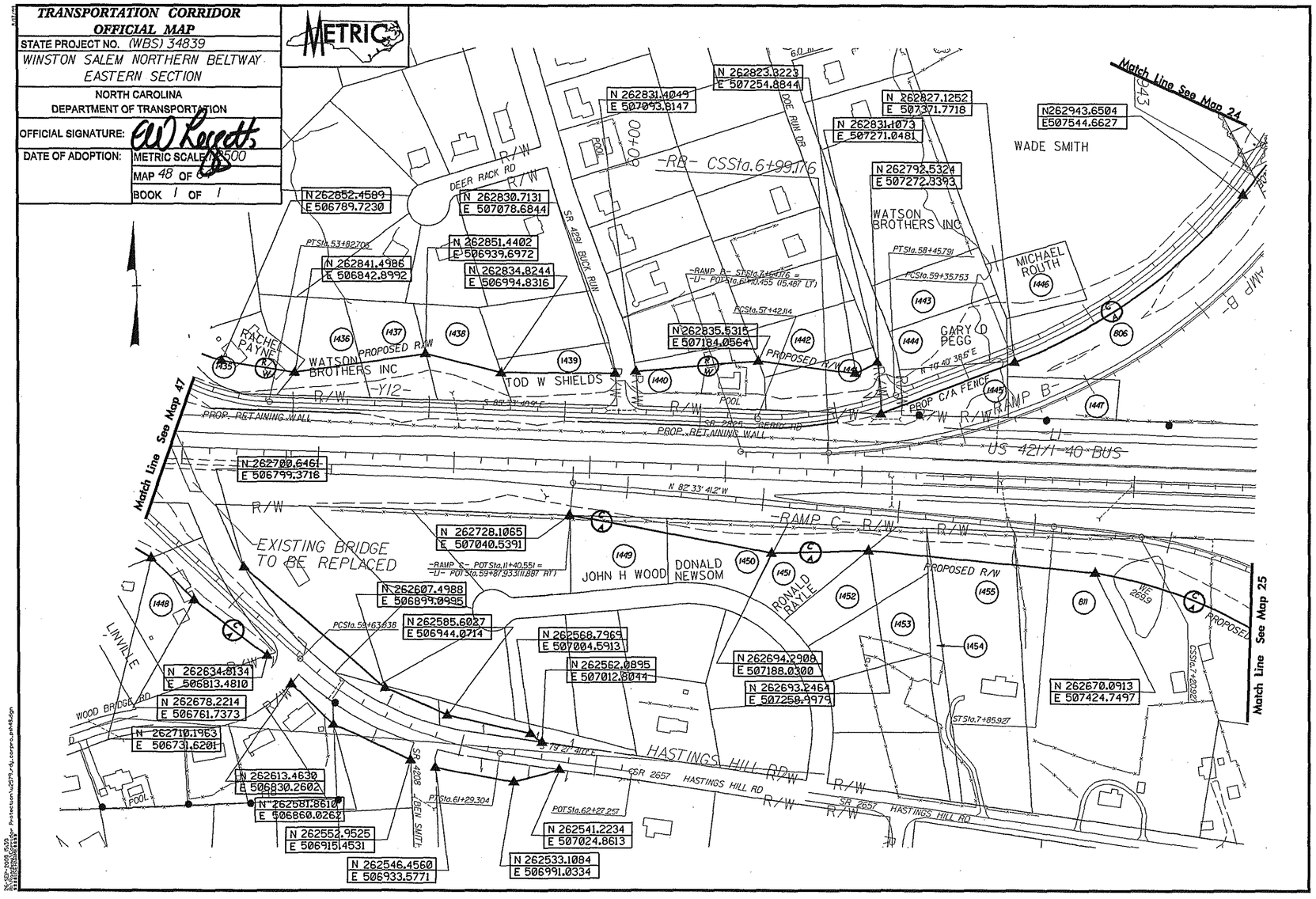

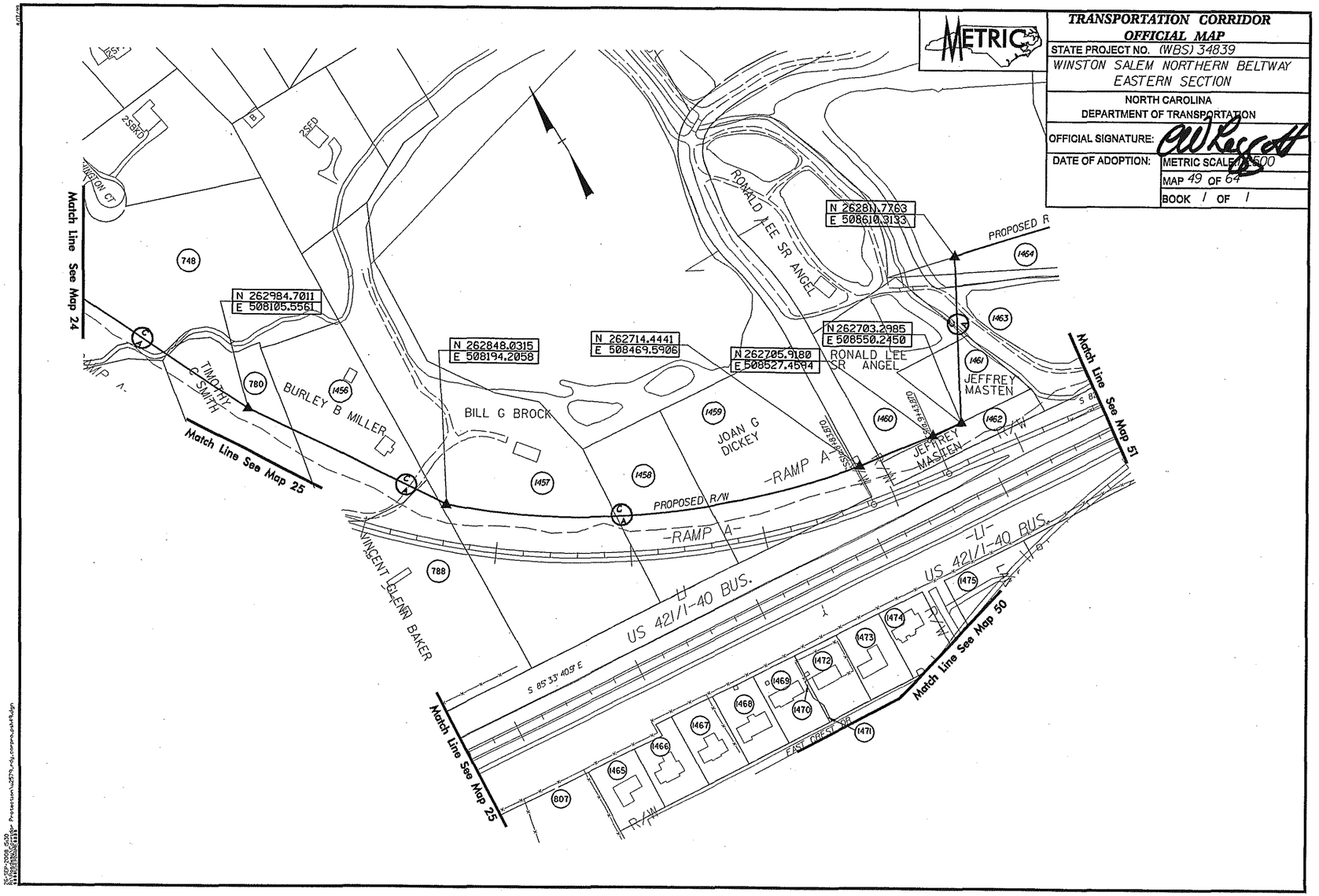
METRIC
TRANSPORTATION CORRIDOR
OFFICIAL MAP
STATE PROJECT NO. (WBS) 34839
WINSTON SALEM NORTHERN BELTWAY
EASTERN SECTION
NORTH CAROLINA
DEPARTMENT OF TRANSPORTATION
OFFICIAL SIGNATURE:
DATE OF ADOPTION:
METRIC SCALE 1:2500
MAP 49 OF 64
BOOK 1 OF 1
Match Line See Map 24
Match Line See Map 25
Match Line See Map 50
Match Line See Map 51
N 262984.7011
E 508105.5561
N 262848.0315
E 508194.2058
N 262714.4441
E 508469.5906
N 262705.9180
E 508527.4594
N 262703.2985
E 508550.2450
N 262811.7763
E 508610.3133
TIMOTHY C SMITH
BURLEY B MILLER
BILL G BROCK
JOAN G DICKEY
RONALD LEE SR ANGEL
JEFFREY MASTEN
VINCENT GLENN BAKER
-RAMP A-
PROPOSED R/W
US 421/I-40 BUS.
-L1-
S 85°33'40.9" E
EAST CREST DR
R/W
748
780
788
807
1456
1457
1458
1459
1460
1461
1462
1463
1464
1465
1466
1467
1468
1469
1470
1471
1472
1473
1474
1475

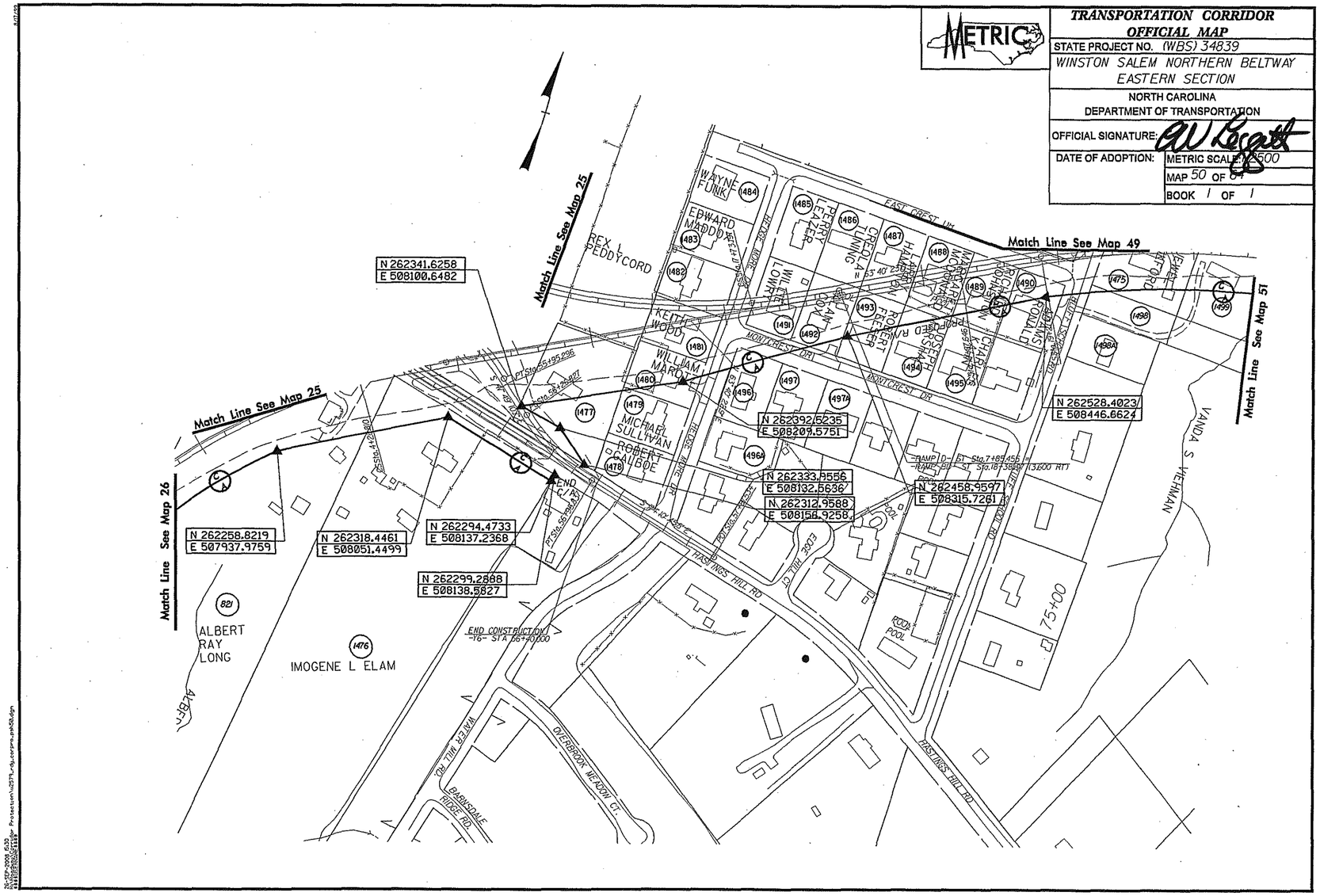
METRIC
TRANSPORTATION CORRIDOR
OFFICIAL MAP
STATE PROJECT NO. (WBS) 34839
WINSTON SALEM NORTHERN BELTWAY
EASTERN SECTION
NORTH CAROLINA
DEPARTMENT OF TRANSPORTATION
OFFICIAL SIGNATURE:
DATE OF ADOPTION:
METRIC SCALE 1:2500
MAP 50 OF 84
BOOK 1 OF 1
Match Line See Map 25
Match Line See Map 26
Match Line See Map 49
Match Line See Map 51
N 262341.6258
E 508100.6482
N 262258.8219
E 507937.9759
N 262318.4461
E 508051.4499
N 262294.4733
E 508137.2368
N 262299.2888
E 508138.5827
N 262392.5235
E 508209.5751
N 262333.9556
E 508132.5636
N 262312.9588
E 508156.9258
N 262458.9597
E 508315.7261
N 262528.4023
E 508446.6624
REX L EDDYCORD
EDWARD MADDOX
WAYNE FUNK
KEITH WOOD
WILLIAM MARD
MICHAEL SULLIVAN
ROBERT CALDOE
ALBERT RAY LONG
IMOGENE L ELAM
YANDA S VIENNAN
HASTINGS HILL RD
OVERBROOK MEADOW CT
BARNSDALE RIDGE RD
MONTCREST DR
EAST CREST DR
END CONSTRUCTION
-Y6- STA 26+00.00
75+00

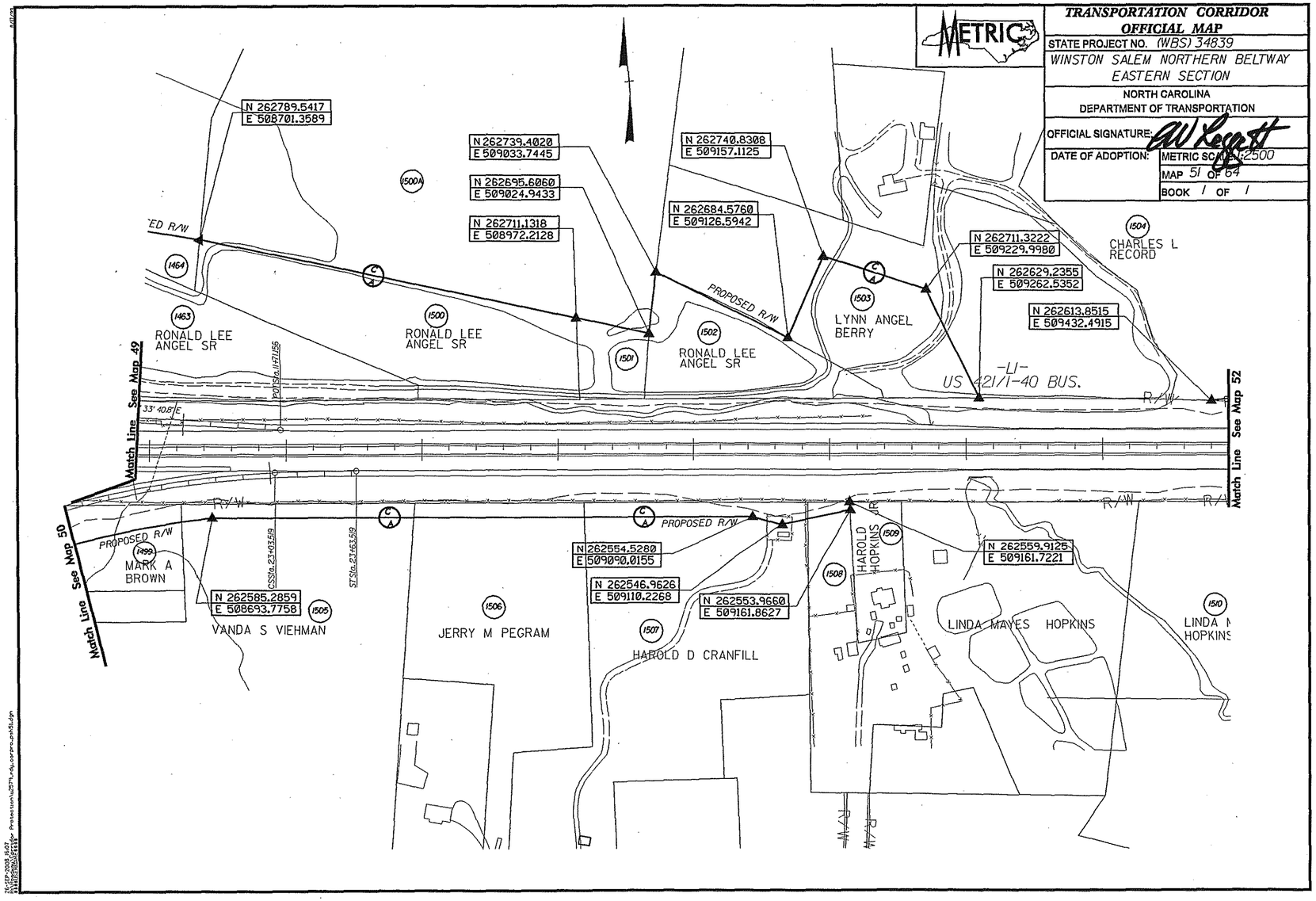
METRIC
TRANSPORTATION CORRIDOR
OFFICIAL MAP
STATE PROJECT NO. (WBS) 34839
WINSTON SALEM NORTHERN BELTWAY
EASTERN SECTION
NORTH CAROLINA
DEPARTMENT OF TRANSPORTATION
OFFICIAL SIGNATURE:
DATE OF ADOPTION:
METRIC SCALE: 1:2500
MAP 51 OF 64
BOOK 1 OF 1
N 262789.5417
E 508701.3589
N 262739.4020
E 509033.7445
N 262695.6060
E 509024.9433
N 262711.1318
E 508972.2128
N 262740.8308
E 509157.1125
N 262684.5760
E 509126.5942
N 262711.3222
E 509229.9980
N 262629.2355
E 509262.5352
N 262613.8515
E 509432.4915
1500A
1464
1463
RONALD LEE ANGEL SR
1500
RONALD LEE ANGEL SR
1501
1502
RONALD LEE ANGEL SR
1503
LYNN ANGEL BERRY
1504
CHARLES L RECORD
PROPOSED R/W
US 421/I-40 BUS.
R/W
Match Line See Map 49
Match Line See Map 52
Match Line See Map 50
33° 40.8" E
PROPOSED R/W
1499
MARK A BROWN
N 262585.2859
E 508693.7758
1505
VANDA S VIEHMAN
1506
JERRY M PEGRAM
N 262554.5280
E 509090.0155
N 262546.9626
E 509110.2268
N 262553.9660
E 509161.8627
1507
HAROLD D CRANFILL
1508
HAROLD HOPKINS JR
1509
N 262559.9125
E 509161.7221
LINDA MAYES HOPKINS
1510
LINDA M HOPKINS

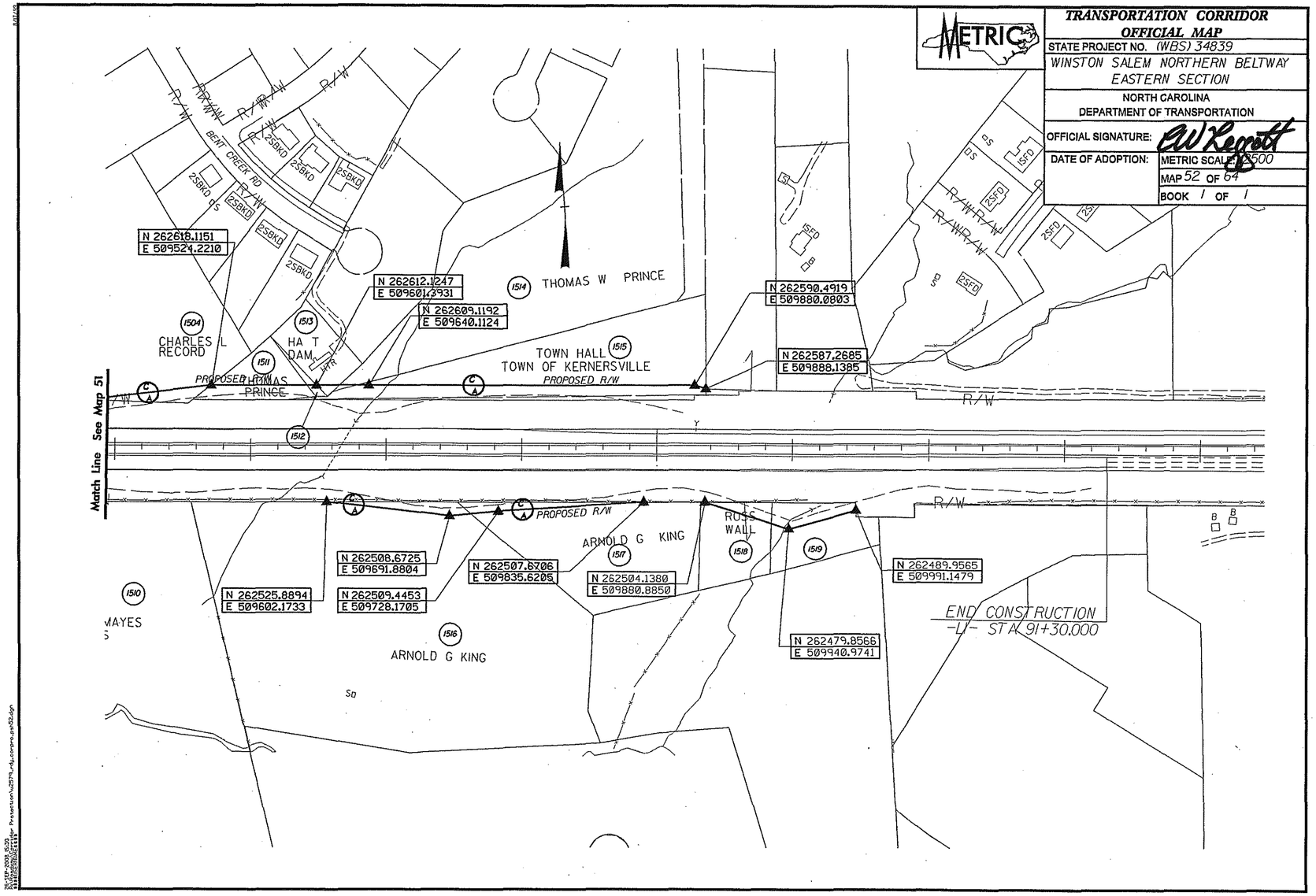
METRIC
TRANSPORTATION CORRIDOR
OFFICIAL MAP
STATE PROJECT NO. (WBS) 34839
WINSTON SALEM NORTHERN BELTWAY
EASTERN SECTION
NORTH CAROLINA
DEPARTMENT OF TRANSPORTATION
OFFICIAL SIGNATURE:
DATE OF ADOPTION:
METRIC SCALE: 1:2500
MAP 52 OF 64
BOOK 1 OF 1
N 262618.1151
E 509524.2210
N 262612.1247
E 509601.2931
N 262609.1192
E 509640.1124
N 262590.4919
E 509880.0803
N 262587.2685
E 509888.1385
N 262508.6725
E 509691.8804
N 262507.6706
E 509835.6205
N 262504.1380
E 509880.8850
N 262525.8894
E 509602.1733
N 262509.4453
E 509728.1705
N 262489.9565
E 509991.1479
N 262479.8566
E 509940.9741
1504
CHARLES L
RECORD
1510
MAYES
1511
1512
1513
HA T
DAM
1514
THOMAS W PRINCE
1515
TOWN HALL
TOWN OF KERNERSVILLE
1516
ARNOLD G KING
1517
ARNOLD G KING
1518
ROSS
WALL
1519
BENT CREEK RD
PROPOSED R/W
R/W
END CONSTRUCTION
-L- STA 91+30.000
Match Line See Map 51

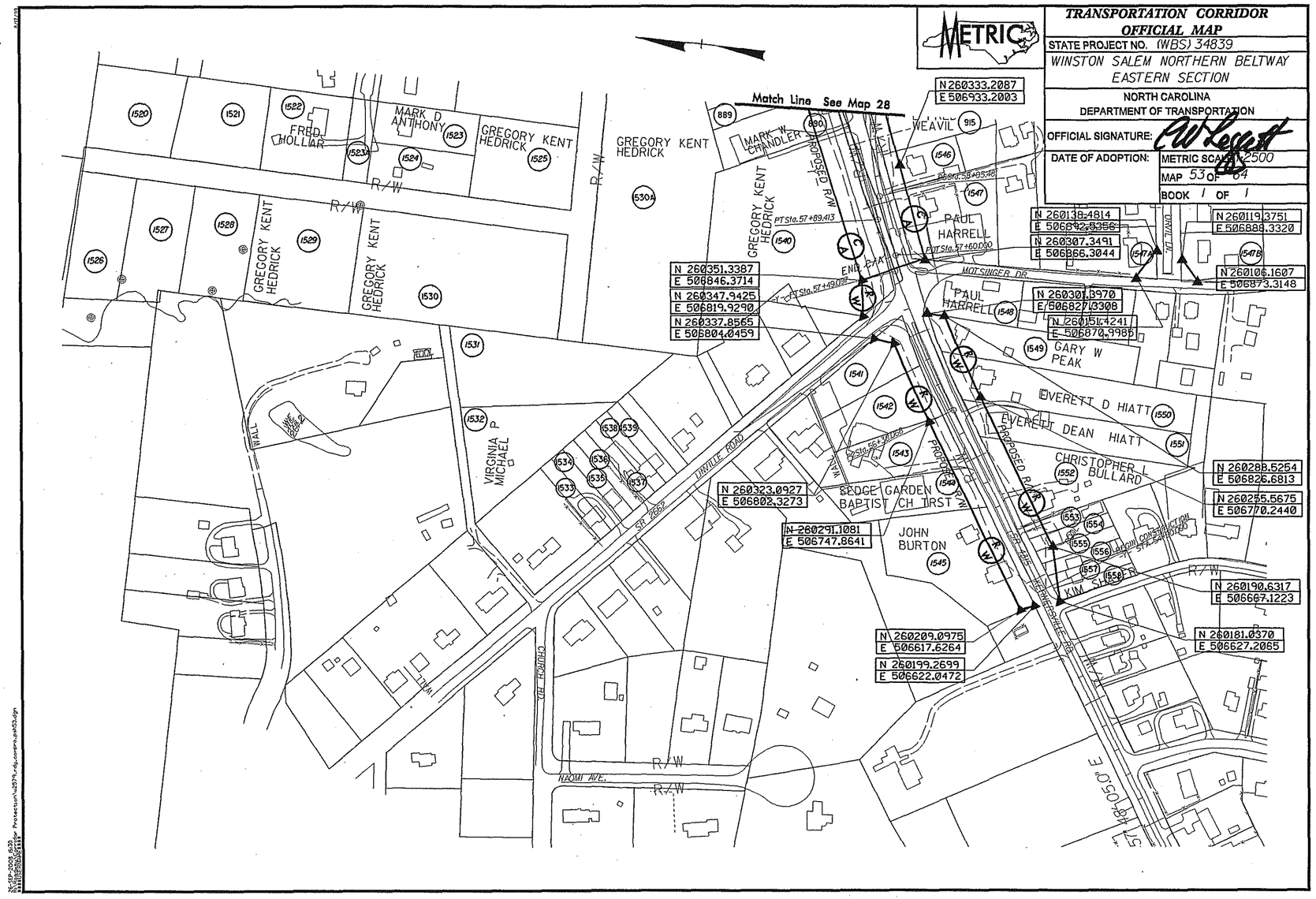
METRIC
TRANSPORTATION CORRIDOR
OFFICIAL MAP
STATE PROJECT NO. (WBS) 34839
WINSTON SALEM NORTHERN BELTWAY
EASTERN SECTION
NORTH CAROLINA
DEPARTMENT OF TRANSPORTATION
OFFICIAL SIGNATURE:
DATE OF ADOPTION:
METRIC SCALE 1:2500
MAP 53 OF 64
BOOK 1 OF 1
Match Line See Map 28
N 260333.2087
E 506933.2003
N 260130.4814
E 506892.8356
N 260307.3491
E 506866.3044
N 260119.3751
E 506888.3320
N 260106.1607
E 506873.3148
N 260351.3387
E 506846.3714
N 260347.9425
E 506819.9290
N 260337.8565
E 506804.0459
N 260301.3970
E 506827.0308
N 260151.4241
E 506870.9985
N 260323.0927
E 506802.3273
N 260291.1081
E 506747.8641
N 260288.5254
E 506826.6813
N 260255.5675
E 506770.2440
N 260190.6317
E 506667.1223
N 260181.0370
E 506627.2065
N 260209.0975
E 506617.6264
N 260199.2699
E 506622.0472
GREGORY KENT HEDRICK
MARK D ANTHONY
FRED HOLLAR
MARK W CHANDLER
WEAVIL
PAUL HARRELL
GARY W PEAK
EVERETT D HIATT
EVERETT DEAN HIATT
CHRISTOPHER L BULLARD
SEDGE GARDEN BAPTIST CH INST
JOHN BURTON
VIRGINIA P MICHAEL
PROPOSED R/W
PROPOSED R/W
FRONTAGE R/W
R/W
SR 2062
LINVILLE ROAD
CHURCH RD
NAOMI AVE.
KIM STREET
HENRYSVILLE RD
MOTSINGER DR.
WALL
S 74°40'05" E

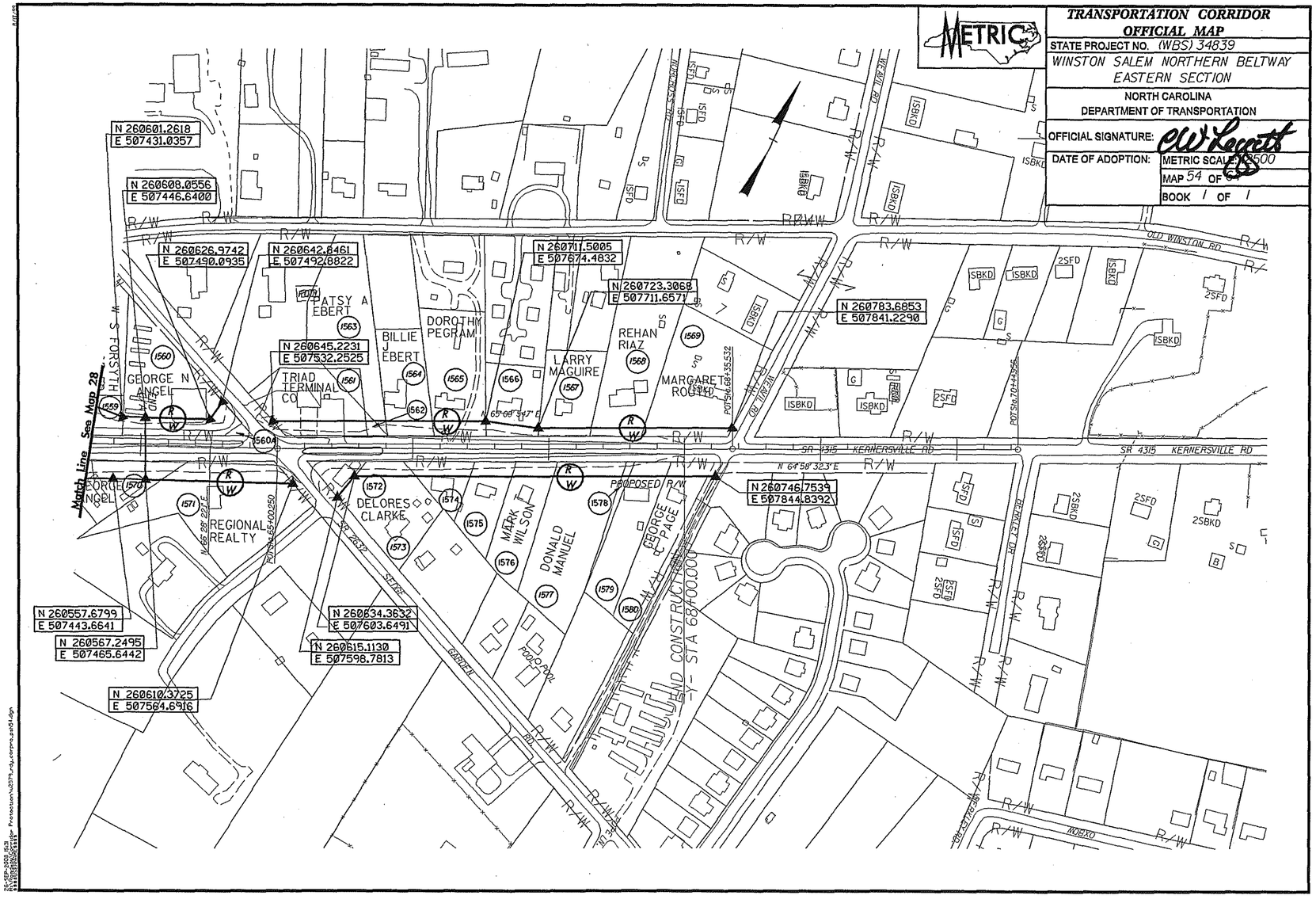
METRIC
TRANSPORTATION CORRIDOR
OFFICIAL MAP
STATE PROJECT NO. (WBS) 34839
WINSTON SALEM NORTHERN BELTWAY
EASTERN SECTION
NORTH CAROLINA
DEPARTMENT OF TRANSPORTATION
OFFICIAL SIGNATURE:
DATE OF ADOPTION:
METRIC SCALE 1:2500
MAP 54 OF 63
BOOK 1 OF 1
N 260601.2618
E 507431.0357
N 260608.0556
E 507446.6400
N 260626.9742
E 507490.0935
N 260642.8461
E 507492.8822
N 260711.5005
E 507674.4832
N 260723.3068
E 507711.6571
N 260783.6853
E 507841.2290
N 260645.2231
E 507532.2525
N 260746.7539
E 507844.8392
N 260557.6799
E 507443.6641
N 260567.2495
E 507465.6442
N 260610.3725
E 507564.6916
N 260634.3632
E 507603.6491
N 260615.1130
E 507598.7813
Match Line See Map 28
GEORGE N ANGEL
TRIAD TERMINAL CO
PATSY A EBERT
BILLIE J EBERT
DOROTHY PEGRAM
LARRY MAGUIRE
REHAN RIAZ
MARGARET ROGERS
REGIONAL REALTY
DELORES CLARKE
MARK WILSON
DONALD MANUEL
GEORGE PAGE
OLD WINSTON RD
SR 4315 KERNERSVILLE RD
PROPOSED R/W
END CONSTRUCTION
-Y- STA 68+00.000
N 65°08'31"E
N 64°58'32.3"E
N 65°28'22.1"E
POT Sta.65+00.250
POT Sta.70+43.55
POT Sta.68+35.532
ISBKD
2SFD
2SBKD
ISFD
SFD
G
S
B

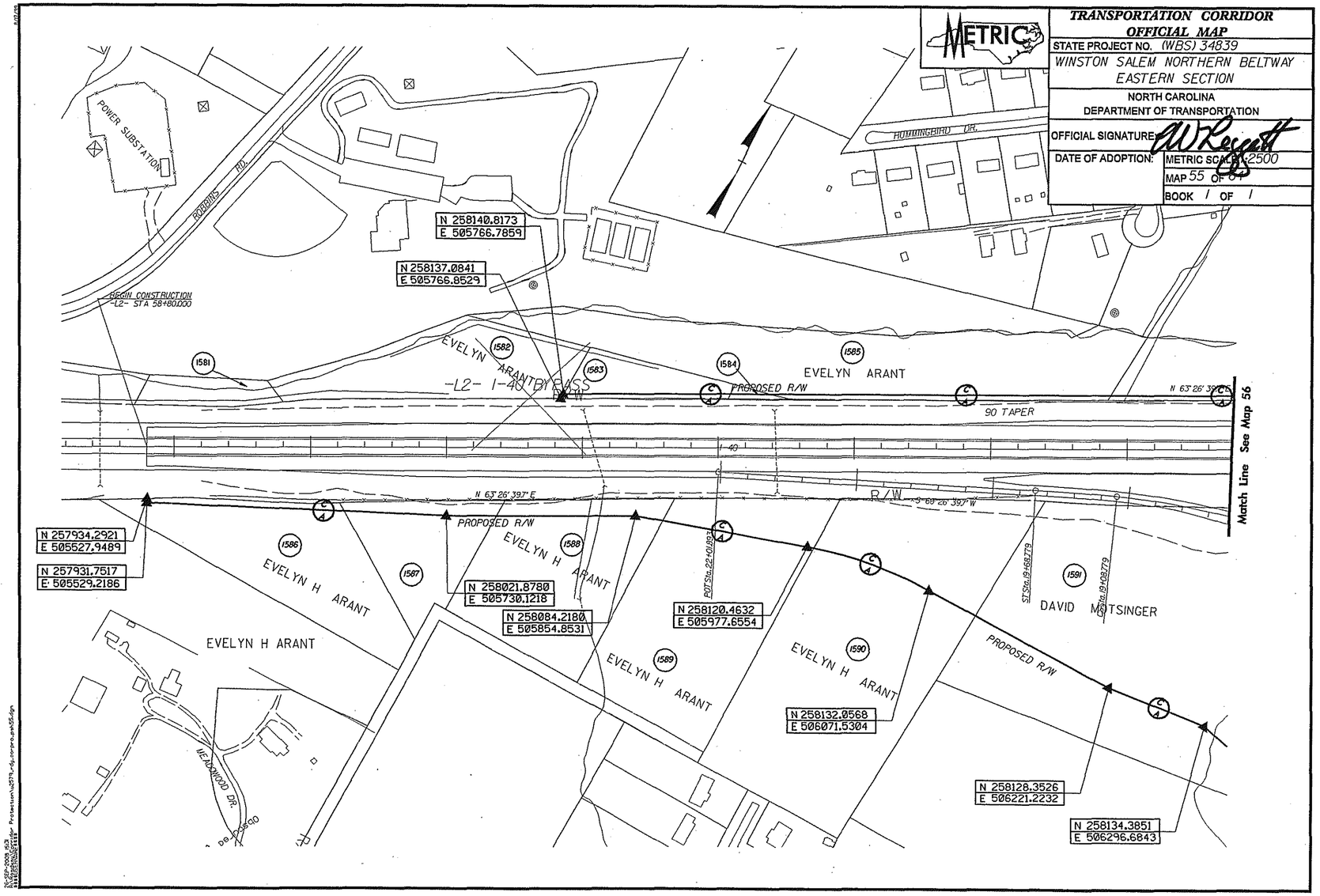
METRIC
TRANSPORTATION CORRIDOR
OFFICIAL MAP
STATE PROJECT NO. (WBS) 34839
WINSTON SALEM NORTHERN BELTWAY
EASTERN SECTION
NORTH CAROLINA
DEPARTMENT OF TRANSPORTATION
OFFICIAL SIGNATURE:
DATE OF ADOPTION:
METRIC SCALE: 1:2500
MAP 55 OF 64
BOOK 1 OF 1
POWER SUBSTATION
ROBBINS RD.
HUMMINGBIRD DR.
BEGIN CONSTRUCTION
-L2- STA 58+80.000
N 258140.8173
E 505766.7859
N 258137.0841
E 505766.8529
1581
1582
1583
1584
1585
EVELYN ARANT
EVELYN ARANT BYPASS
-L2- I-40
PROPOSED R/W
N 63°26'39.7"E
90 TAPER
I-40
N 63°26'39.7"E
R/W
S 69°26'39.7"W
Match Line See Map 56
N 257934.2921
E 505527.9489
N 257931.7517
E 505529.2186
1586
1587
1588
1589
1590
1591
EVELYN H ARANT
N 258021.8780
E 505730.1218
N 258084.2180
E 505854.8531
POT Sta. 22+01.893
N 258120.4632
E 505977.6554
N 258132.0568
E 506071.5304
STSta. 19+68.779
DAVID MITSINGER
N 258128.3526
E 506221.2232
N 258134.3851
E 506296.6843
NEDOWOOD DR.

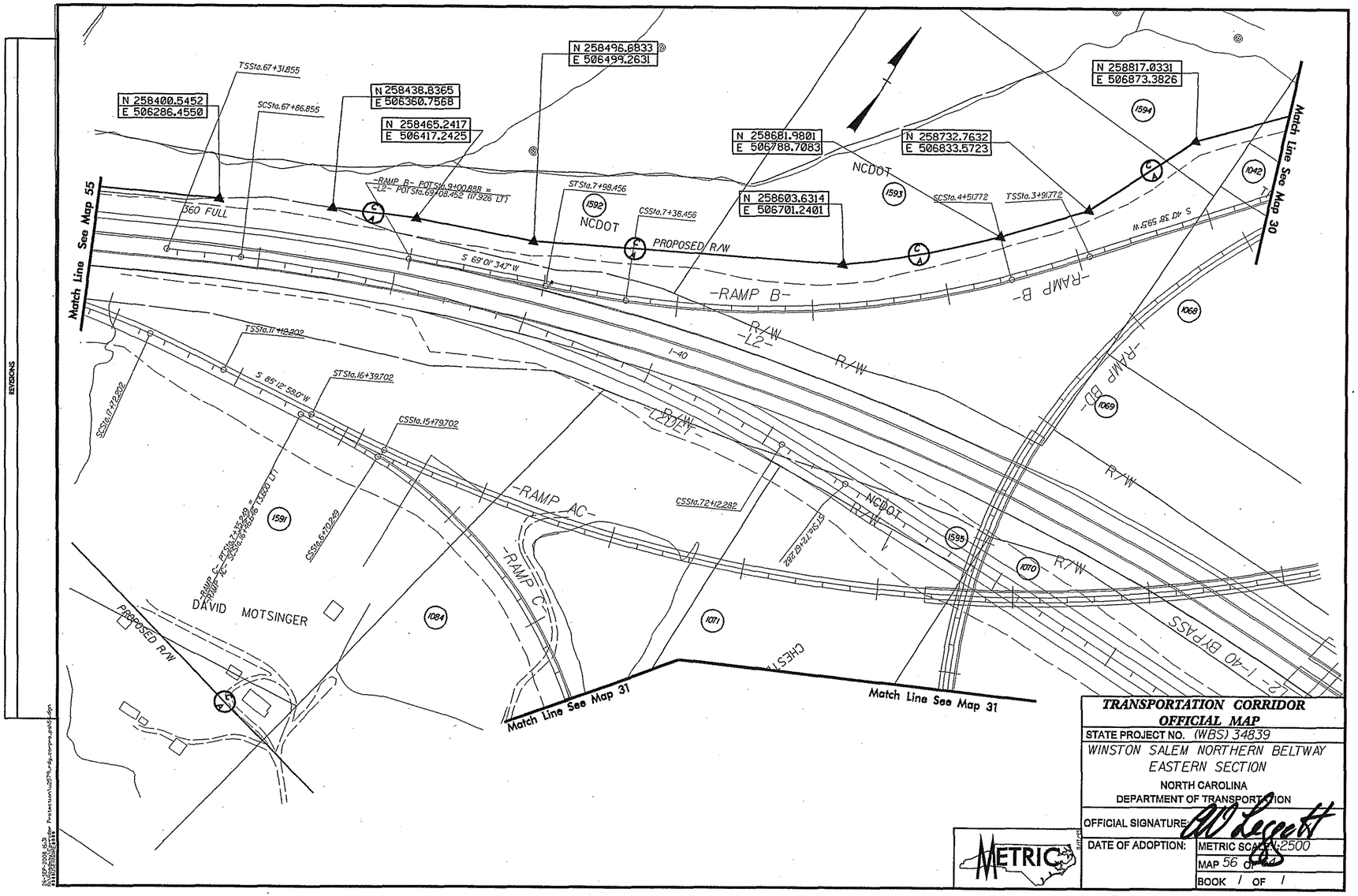

REVISIONS

TRANSPORTATION CORRIDOR OFFICIAL MAP

STATE PROJECT NO. (WBS) 34839

WINSTON SALEM NORTHERN BELTWAY
EASTERN SECTION

NORTH CAROLINA
DEPARTMENT OF TRANSPORTATION

OFFICIAL SIGNATURE: BW Leggett

DATE OF ADOPTION:

METRIC SCALE 1:2500

MAP 56 OF

BOOK 1 OF 1

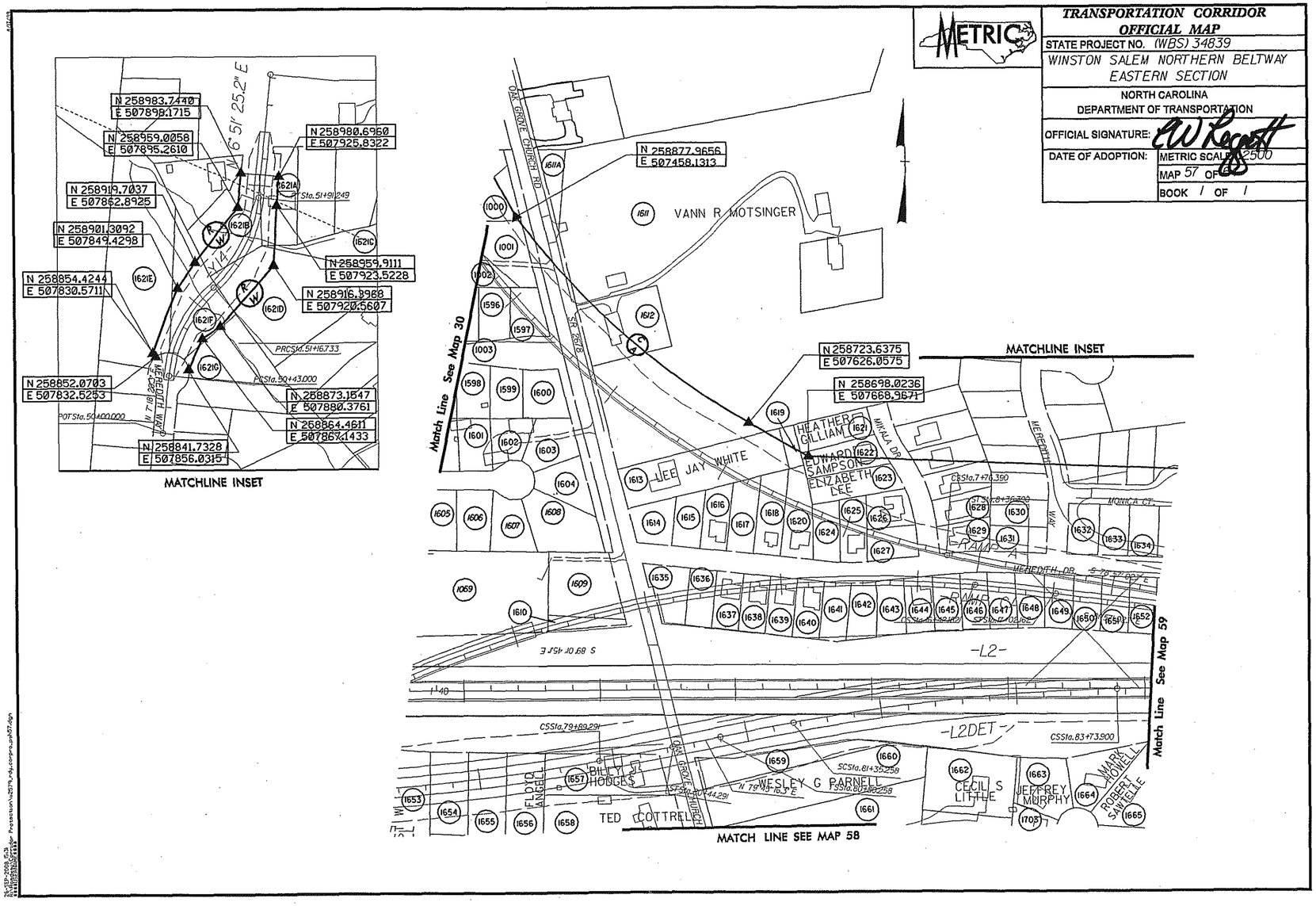
METRIC
TRANSPORTATION CORRIDOR
OFFICIAL MAP
STATE PROJECT NO. (WBS) 34839
WINSTON SALEM NORTHERN BELTWAY
EASTERN SECTION
NORTH CAROLINA
DEPARTMENT OF TRANSPORTATION
OFFICIAL SIGNATURE:
DATE OF ADOPTION:
METRIC SCALE 1:2500
MAP 57 OF 68
BOOK 1 OF 1
N 258983.7440
E 507898.1715
N 258959.0058
E 507895.2610
N 258919.7037
E 507862.8925
N 258901.3092
E 507849.4298
N 258854.4244
E 507830.5711
N 258852.0703
E 507832.5253
N 258841.7328
E 507856.0315
N 258980.6960
E 507925.8322
N 258959.9111
E 507923.5228
N 258916.3968
E 507920.5607
N 258873.1547
E 507880.3761
N 258864.4611
E 507867.1433
N 258877.9656
E 507458.1313
N 258723.6375
E 507626.0575
N 258698.0236
E 507668.9671
N 6° 51' 25.2" E
N 7° 18' 22.2" E
MEREDITH WAY
PRCSta.50+43.000
POTSta.50+00.000
VANN R MOTSINGER
OAK GROVE CHURCH RD
SR 2878
Match Line See Map 30
MATCHLINE INSET
HEATHER GILLIAM
EDWARD SAMPSON
ELIZABETH LEE
LEE JAY WHITE
MIKALA DR.
MONICA CT.
MEREDITH DR.
S 89° 07' 45" E
-L2-
-L2DET-
CSSta.79+89.291
CSSta.83+73.900
Match Line See Map 59
BILLY J HODGES
FLOYD ANGEL
WESLEY G PARNELL
TED COTTRELL
CECIL S LITTLE
JEFFREY MURPHY
MARK HOWELL
ROBERT SANTELLE
MATCH LINE SEE MAP 58

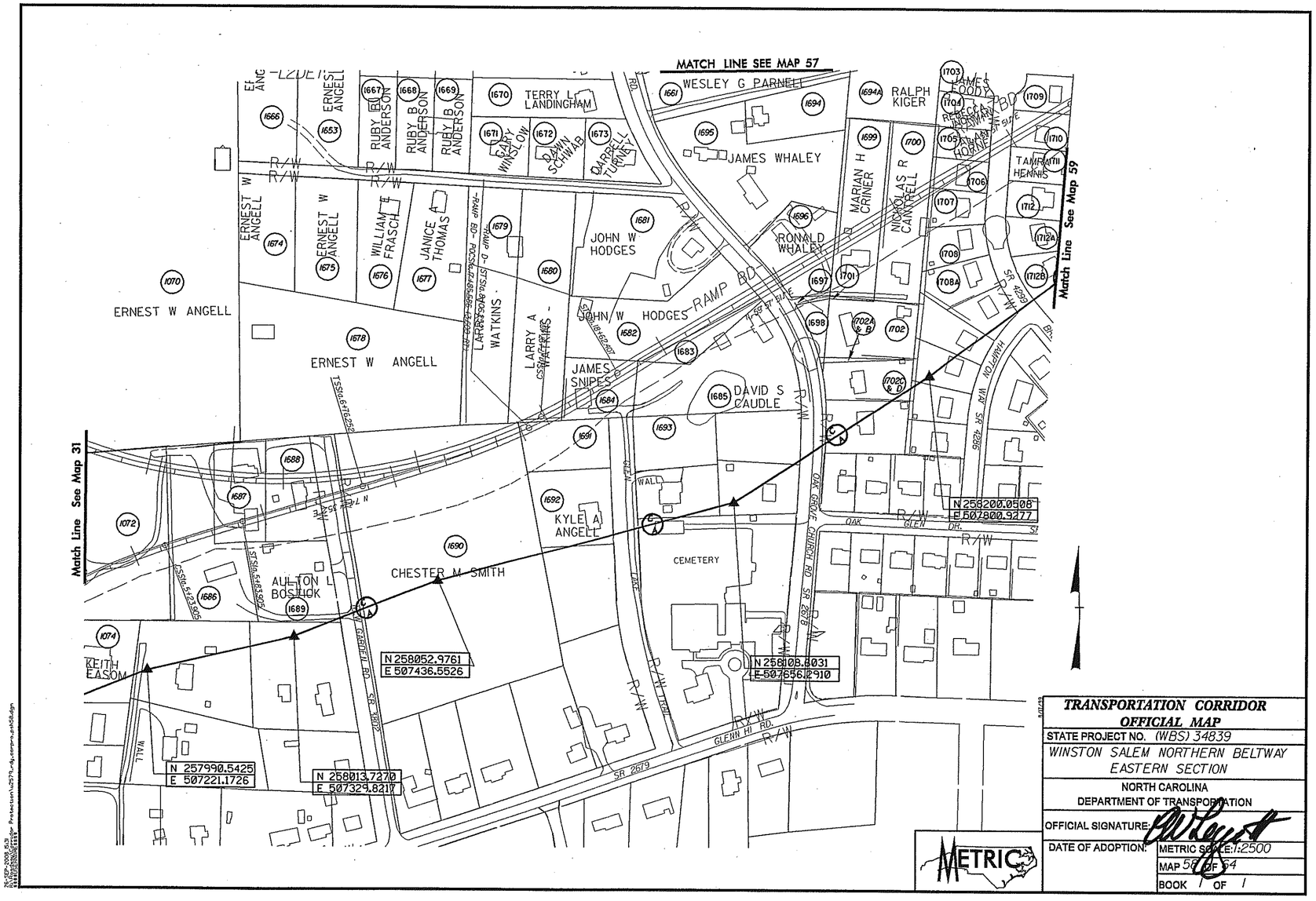

TRANSPORTATION CORRIDOR OFFICIAL MAP

STATE PROJECT NO. (WBS) 34839

WINSTON SALEM NORTHERN BELTWAY
EASTERN SECTION

NORTH CAROLINA
DEPARTMENT OF TRANSPORTATION

OFFICIAL SIGNATURE:

DATE OF ADOPTION:

METRIC SCALE: 1:2500

MAP 58 OF 64

BOOK 1 OF 1

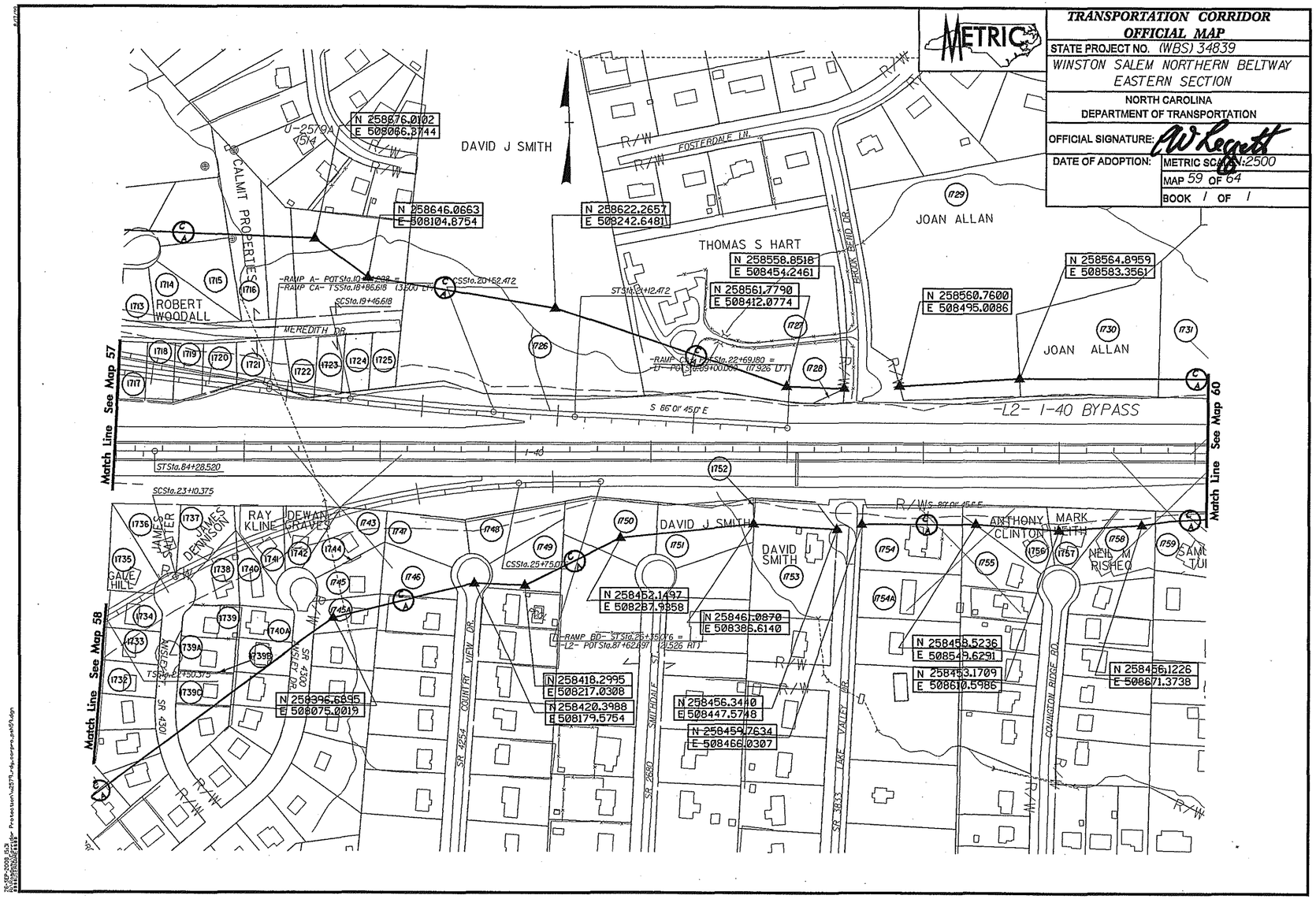
METRIC
TRANSPORTATION CORRIDOR
OFFICIAL MAP
STATE PROJECT NO. (WBS) 34839
WINSTON SALEM NORTHERN BELTWAY
EASTERN SECTION
NORTH CAROLINA
DEPARTMENT OF TRANSPORTATION
OFFICIAL SIGNATURE:
DATE OF ADOPTION:
METRIC SCALE 1:2500
MAP 59 OF 64
BOOK 1 OF 1
DAVID J SMITH
THOMAS S HART
JOAN ALLAN
ROBERT WOODALL
CALMIT PROPERTIES
MEREDITH DR.
FOSTERDALE LN.
BROOK BEND DR.
-L2- I-40 BYPASS
I-40
S 86°01' 45.0" E
Match Line See Map 57
Match Line See Map 58
Match Line See Map 60
RAY KLINE
DEWAN GRAVES
JAMES DENNISON
GALE HILL
DAVID SMITH
ANTHONY CLINTON
MARK KEITH
NEIL M RISHEQ
COUNTRY VIEW DR.
SR 4254
SR 4300
SR 4301
SR 2680
SR 3833
LAKE VALLEY DR.
COLLINGTON RIDGE RD.
N 258876.0102
E 508066.8744
N 258646.0663
E 508104.8754
N 258622.2657
E 508242.6481
N 258558.8518
E 508454.2461
N 258561.7790
E 508412.0774
N 258564.8959
E 508583.3561
N 258560.7600
E 508495.0086
N 258452.1497
E 508287.9858
N 258461.0870
E 508386.6140
N 258458.5236
E 508549.6291
N 258453.1709
E 508610.5986
N 258456.1226
E 508671.3738
N 258418.2995
E 508217.0308
N 258420.3988
E 508179.5754
N 258456.3440
E 508447.5748
N 258459.7634
E 508466.0307
N 258396.6895
E 508075.0019

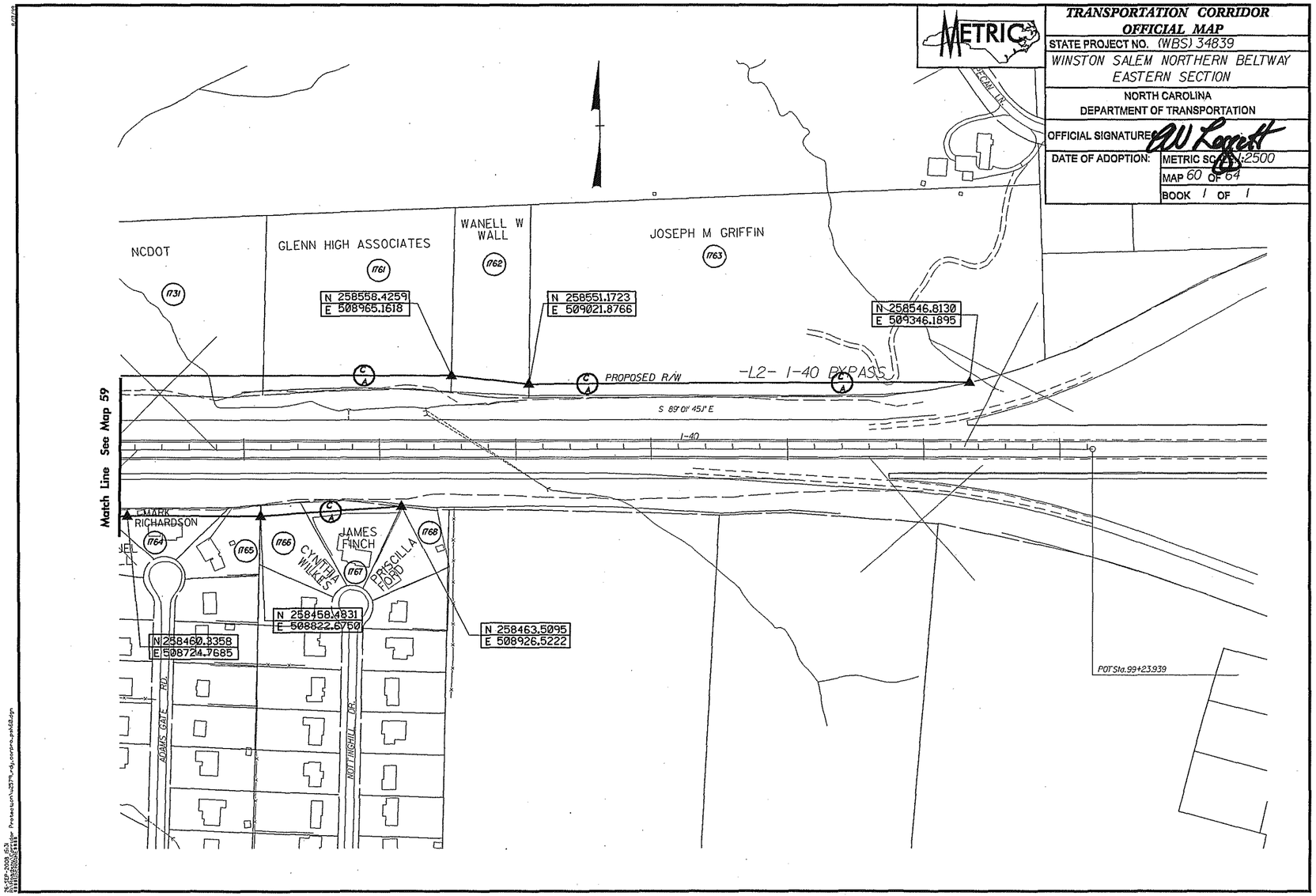
METRIC
TRANSPORTATION CORRIDOR
OFFICIAL MAP
STATE PROJECT NO. (WBS) 34839
WINSTON SALEM NORTHERN BELTWAY
EASTERN SECTION
NORTH CAROLINA
DEPARTMENT OF TRANSPORTATION
OFFICIAL SIGNATURE
DATE OF ADOPTION:
METRIC SCALE 1:2500
MAP 60 OF 64
BOOK 1 OF 1
NCDOT
GLENN HIGH ASSOCIATES
WANELL W WALL
JOSEPH M GRIFFIN
1731
1761
1762
1763
N 258558.4259
E 508965.1618
N 258551.1723
E 509021.8766
N 258546.8130
E 509346.1895
PROPOSED R/W
-L2- I-40 BYPASS
S 89°01'45.1" E
I-40
Match Line See Map 59
LMARK RICHARDSON
JAMES FINCH
CYNTHIA WILKES
PRISCILLA FORD
1764
1765
1766
1767
1768
N 258458.4831
E 508822.6760
N 258460.3358
E 508724.7685
N 258463.5095
E 508926.5222
ADAMS GATE RD
NOTTINGHILL DR
POT Sta.99+23.939

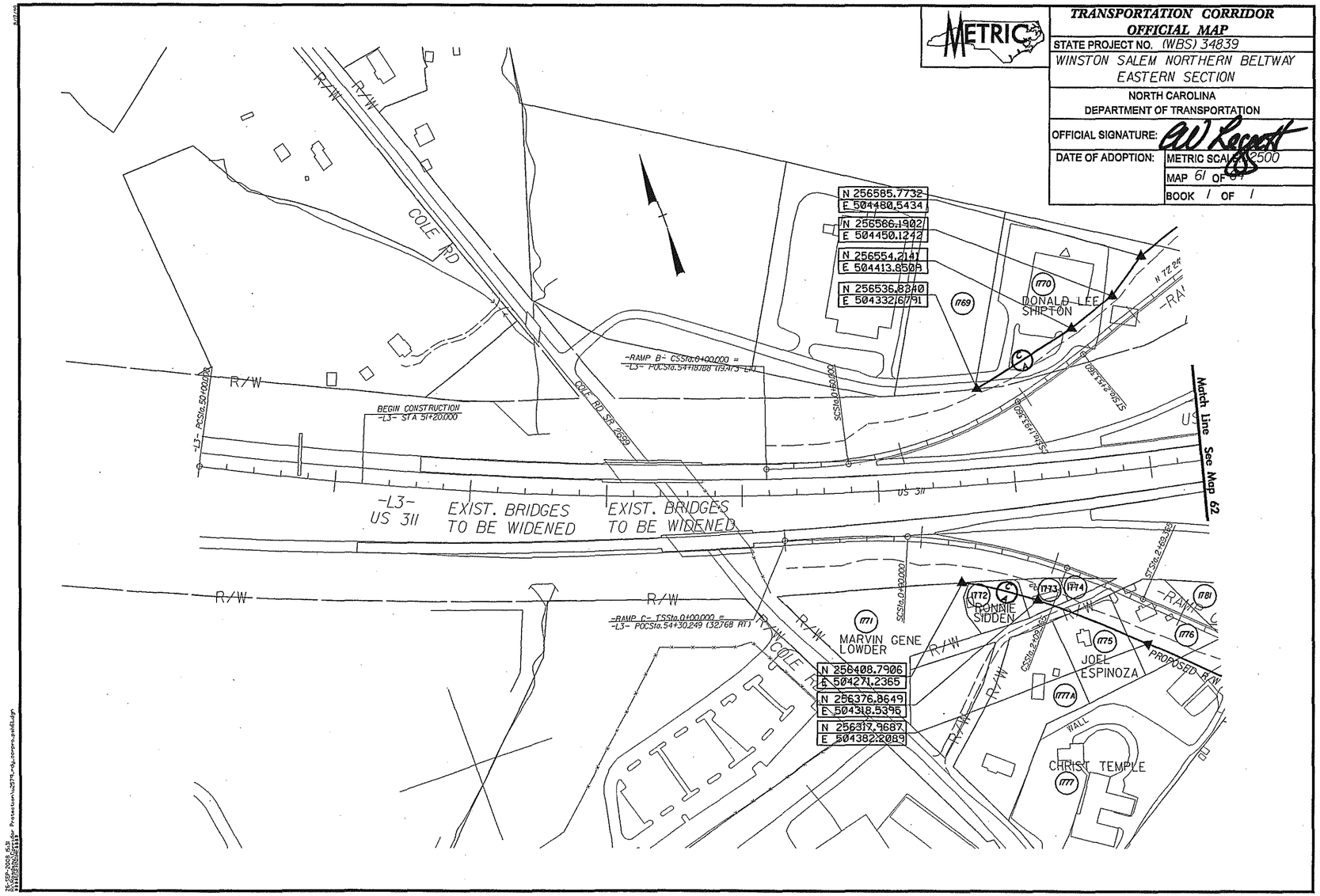
METRIC
TRANSPORTATION CORRIDOR OFFICIAL MAP
STATE PROJECT NO. (WBS) 34839
WINSTON SALEM NORTHERN BELTWAY
EASTERN SECTION
NORTH CAROLINA
DEPARTMENT OF TRANSPORTATION
OFFICIAL SIGNATURE:
DATE OF ADOPTION:
METRIC SCALE 1:2500
MAP 61 OF 64
BOOK 1 OF 1
COLE RD
R/W
N 256585.7732
E 504480.5434
N 256566.1902
E 504450.1242
N 256554.2141
E 504413.8508
N 256536.8840
E 504332.6791
1769
1770
DONALD LEE SHIPTON
-RAMP B- CSSta.0+00.000 =
-L3- POCSta.54+18.088 (19.241 RT)
BEGIN CONSTRUCTION
-L3- STA 51+20.000
-L3- PCSta.50+00.000
COLE RD SR 2669
SCSta.0+50.000
CTSta.2+03.362
Match Line See Map 62
US 311
-L3-
US 311
EXIST. BRIDGES TO BE WIDENED
EXIST. BRIDGES TO BE WIDENED
-RAMP C- TSSta.0+00.000 =
-L3- POCSta.54+30.249 (32.768 RT)
SCSta.0+00.000
1771
MARVIN GENE LOWDER
N 256408.7906
E 504271.2365
N 256376.8649
E 504318.5395
N 256317.9687
E 504382.2089
1772
RONNIE SIDDEN
1773
1774
1775
JOEL ESPINOZA
1776
1777A
1777
CHRIST TEMPLE
WALL
PROPOSED R/W
1781

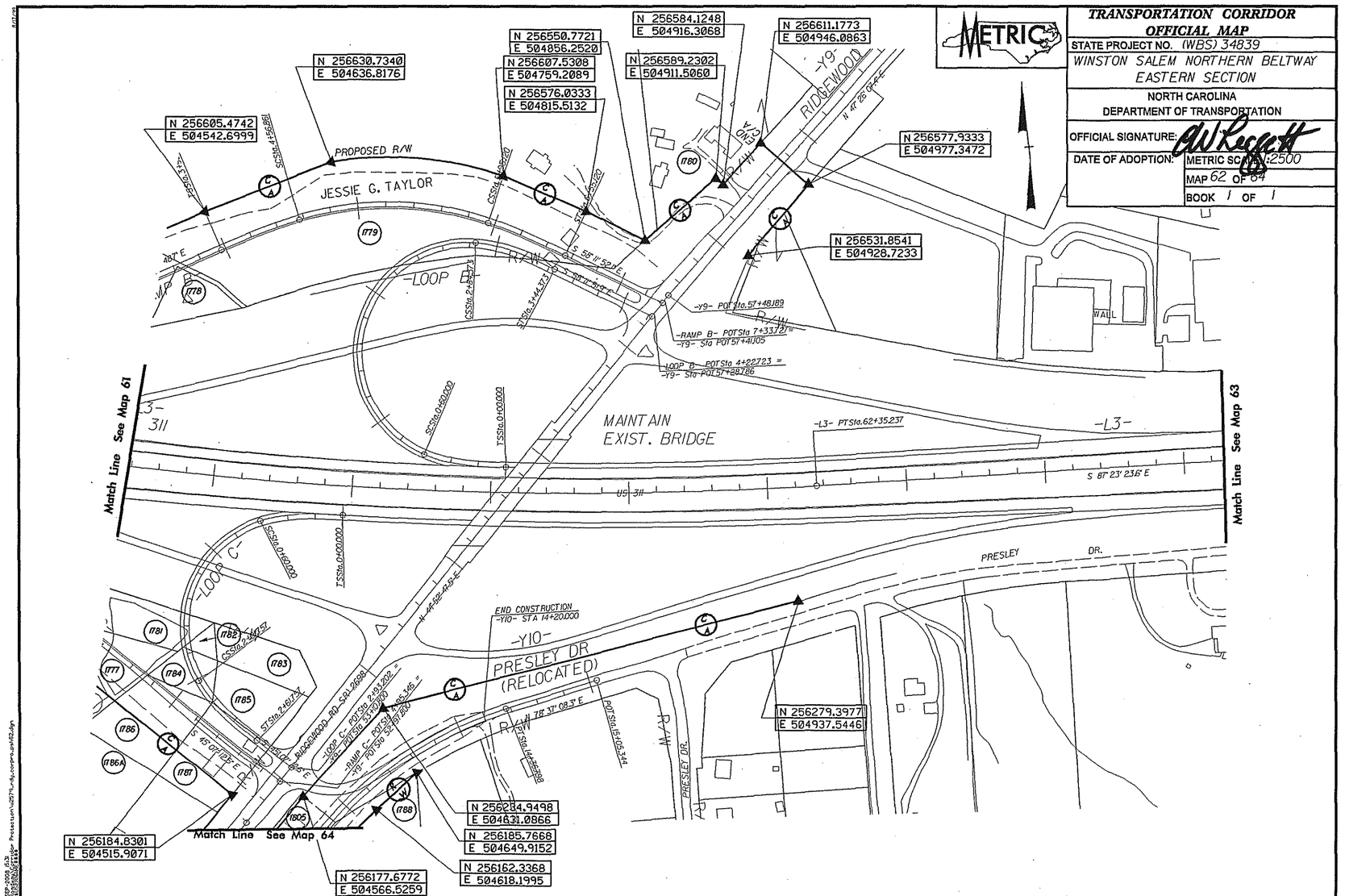
METRIC
TRANSPORTATION CORRIDOR
OFFICIAL MAP
STATE PROJECT NO. (WBS) 34839
WINSTON SALEM NORTHERN BELTWAY
EASTERN SECTION
NORTH CAROLINA
DEPARTMENT OF TRANSPORTATION
OFFICIAL SIGNATURE:
DATE OF ADOPTION:
METRIC SCALE 1:2500
MAP 62 OF 64
BOOK 1 OF 1
N 256605.4742
E 504542.6999
N 256630.7340
E 504636.8176
N 256550.7721
E 504856.2520
N 256607.5308
E 504759.2089
N 256576.0333
E 504815.5132
N 256584.1248
E 504916.3068
N 256589.2302
E 504911.5060
N 256611.1773
E 504946.0863
N 256577.9333
E 504977.3472
N 256531.8541
E 504928.7233
N 256279.3977
E 504937.5446
N 256284.9498
E 504631.0866
N 256185.7668
E 504649.9152
N 256162.3368
E 504618.1995
N 256177.6772
E 504566.5259
N 256184.8301
E 504515.9071
PROPOSED R/W
JESSIE G. TAYLOR
-LOOP B-
-LOOP C-
MAINTAIN
EXIST. BRIDGE
-L3-
-Y9-
RIDGEWOOD
-Y10-
PRESLEY DR
(RELOCATED)
PRESLEY DR.
END CONSTRUCTION
-Y10- STA 14+20.000
Match Line See Map 61
Match Line See Map 63
Match Line See Map 64
WALL

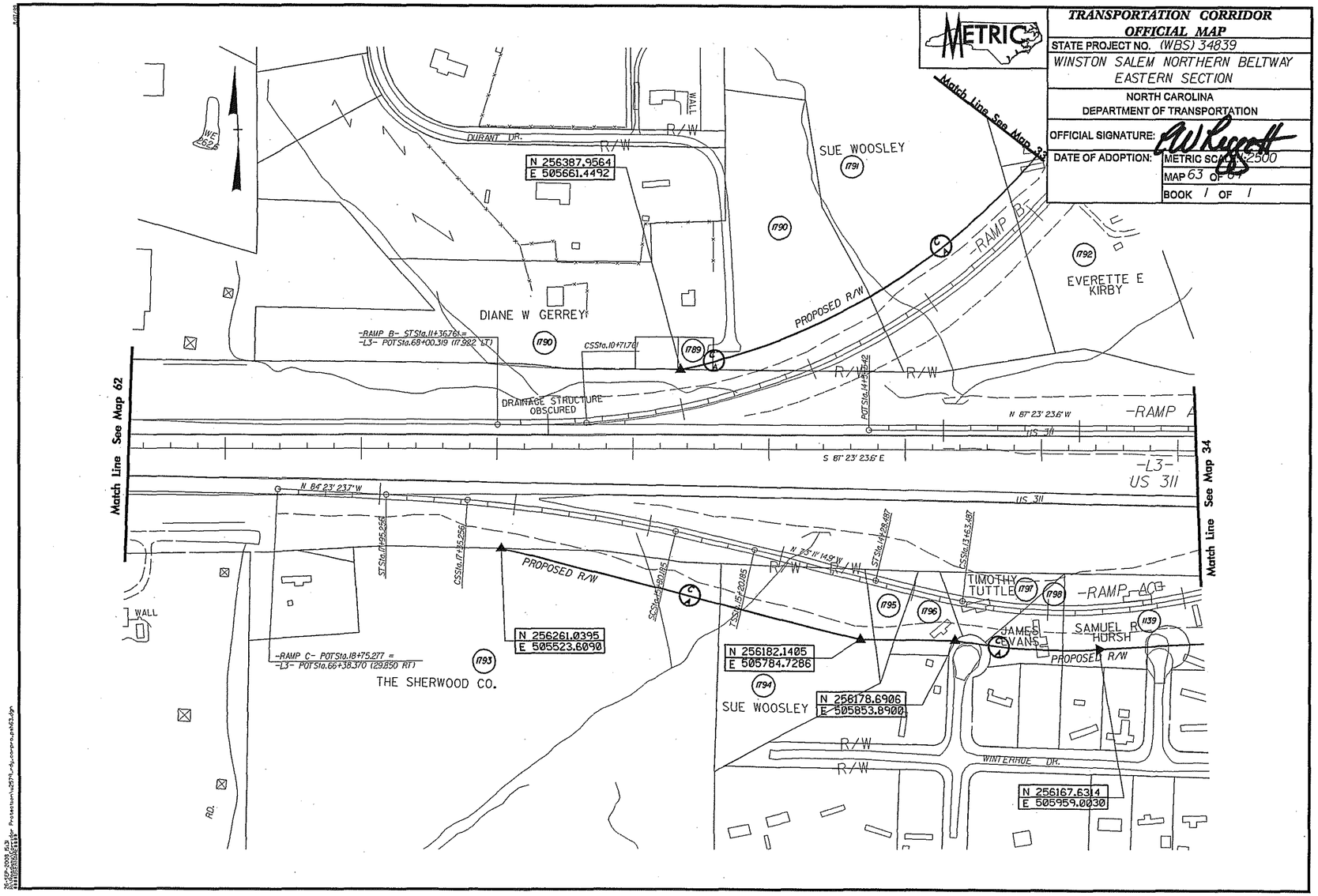
METRIC
TRANSPORTATION CORRIDOR
OFFICIAL MAP
STATE PROJECT NO. (WBS) 34839
WINSTON SALEM NORTHERN BELTWAY
EASTERN SECTION
NORTH CAROLINA
DEPARTMENT OF TRANSPORTATION
OFFICIAL SIGNATURE:
DATE OF ADOPTION:
METRIC SCALE 1:2500
MAP 63 OF 64
BOOK 1 OF 1
Match Line See Map 33
Match Line See Map 62
Match Line See Map 34
DURANT DR.
R/W
WALL
N 256387.9564
E 505661.4492
SUE WOOSLEY
1791
1790
RAMP B
PROPOSED R/W
1792
EVERETTE E KIRBY
DIANE W GERREY
-RAMP B- ST Sta.11+36.761 =
-L3- POT Sta.68+00.319 (17.922 LT)
CS Sta.10+71.76
1789
POT Sta.14+25.42
DRAINAGE STRUCTURE OBSCURED
N 87° 23' 23.6" W
US 311
S 87° 23' 23.6" E
-RAMP A
-L3-
US 311
N 84° 23' 23.7" W
ST Sta.17+95.256
CS Sta.17+95.256
PROPOSED R/W
N 256261.0395
E 505523.6090
-RAMP C- POT Sta.18+75.277 =
-L3- POT Sta.66+38.370 (29.850 RT)
1793
THE SHERWOOD CO.
SC Sta.15+80.185
TS Sta.15+20.185
N 73° 11' 14.9" W
ST Sta.14+28.487
CS Sta.13+63.487
1795
1796
TIMOTHY TUTTLE
1797
1798
-RAMP C
JAMES E EVANS
SAMUEL R HURSH
1139
PROPOSED R/W
N 256182.1405
E 505784.7286
1794
SUE WOOSLEY
N 256178.6906
E 505853.8900
WINTERHUE DR.
N 256167.6314
E 505959.0030
RD.

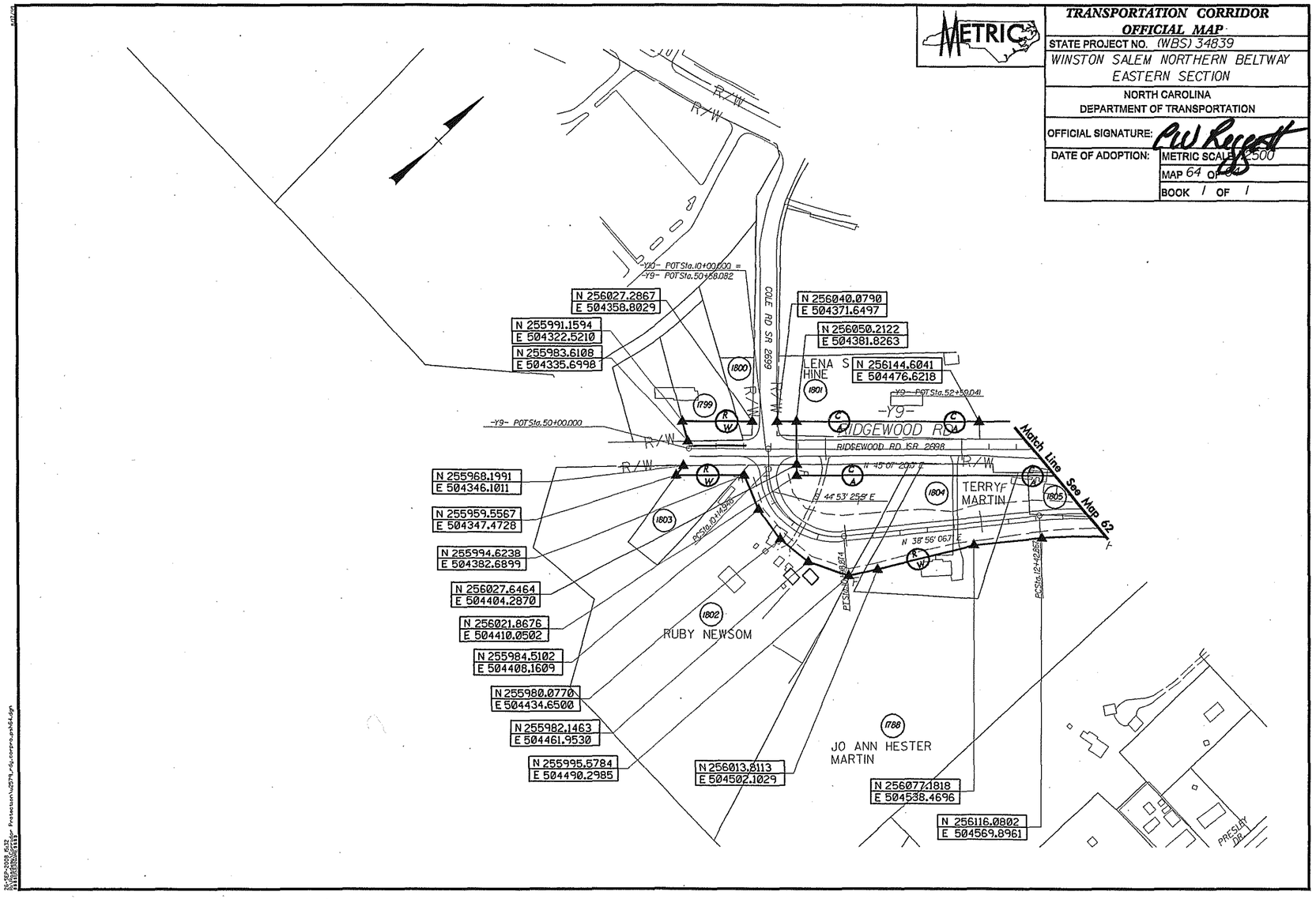
METRIC
TRANSPORTATION CORRIDOR
OFFICIAL MAP
STATE PROJECT NO. (WBS) 34839
WINSTON SALEM NORTHERN BELTWAY
EASTERN SECTION
NORTH CAROLINA
DEPARTMENT OF TRANSPORTATION
OFFICIAL SIGNATURE:
DATE OF ADOPTION:
METRIC SCALE 1:2500
MAP 64 OF 65
BOOK 1 OF 1
-Y10- POT Sta.10+00.000 =
-Y9- POT Sta.50+28.082
N 256027.2867
E 504358.8029
N 255991.1594
E 504322.5210
N 255983.6108
E 504335.6998
N 256040.0790
E 504371.6497
N 256050.2122
E 504381.8263
N 256144.6041
E 504476.6218
LENA S HINE
COLE RD SR 2599
-Y9- POT Sta.52+50.041
-Y9- POT Sta.50+00.000
RIDGEWOOD RD
RIDGEWOOD RD SR 2698
N 45° 01' 20.0" E
S 44° 53' 25.8" E
N 38° 56' 06.7" E
TERRY F MARTIN
Match Line See Map 63
N 255968.1991
E 504346.1011
N 255959.5567
E 504347.4728
N 255994.6238
E 504382.6899
N 256027.6464
E 504404.2870
N 256021.8676
E 504410.0502
N 255984.5102
E 504408.1609
N 255980.0770
E 504434.6500
N 255982.1463
E 504461.9530
N 255995.5784
E 504490.2985
N 256013.8113
E 504502.1029
RUBY NEWSOM
JO ANN HESTER MARTIN
N 256077.1818
E 504538.4696
N 256116.0802
E 504569.8961
PRESLEY DR