#258

B-1188

SEE SHEET 1 A FOR INDEX OF SHEETS

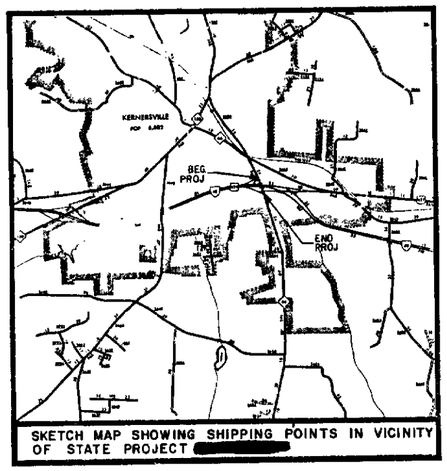

SKETCH MAP SHOWING SHIPPING POINTS IN VICINITY OF STATE PROJECT [redacted]

STATE OF NORTH CAROLINA
DEPARTMENT OF TRANSPORTATION

PLAN AND PROFILE OF PROPOSED STATE HIGHWAY

FORSYTH COUNTY

LOCATION: BRIDGE OVER I-40 AND APPROACHES ON N.C. 66
TYPE OF WORK: GRADING, DRAINAGE, PAVING, AND STRUCTURES

LENGTH ROADWAY F.A. PROJECT [redacted]	=	0.191 MILES
LENGTH STRUCTURES F.A. PROJECT [redacted]	=	0.041 MILES
TOTAL LENGTH STATE PROJECT [redacted]	=	0.232 MILES

STATE	STATE PROJECT REFERENCE NO	SHEET NO	TOTAL SHEETS
N.C.	[redacted]	1	

STATE PROJ NO	F. A. PROJ NO	DESCRIPTION
8.1621001	[redacted]	PE & R/W
[redacted]	[redacted]	CONST.

C.D. #B-1188

CONVENTIONAL SYMBOLS

County Line
City or Town Line
Exist. Right of Way Line & Marker
Prop. Right of Way Line & Marker
Survey Line
Property Line
Exist. Fence
Proposed Road
Existing Road
Railroad
Control of Access Line
Slope Stake Line
Bridge
Culvert
Woods
Telephone or Telegraph Pole (EXISTING / PROPOSED)
Tower Pole and Line
Power Pole (EXISTING / PROPOSED)
Easement Line
Temporary Silt Fence
Guard Rail
Sanitary Sewer Line
Water Line
Gas Line
Proposed Woven Wire Fence
Proposed Chain Link Fence
Prop. Temp. Silt Fence

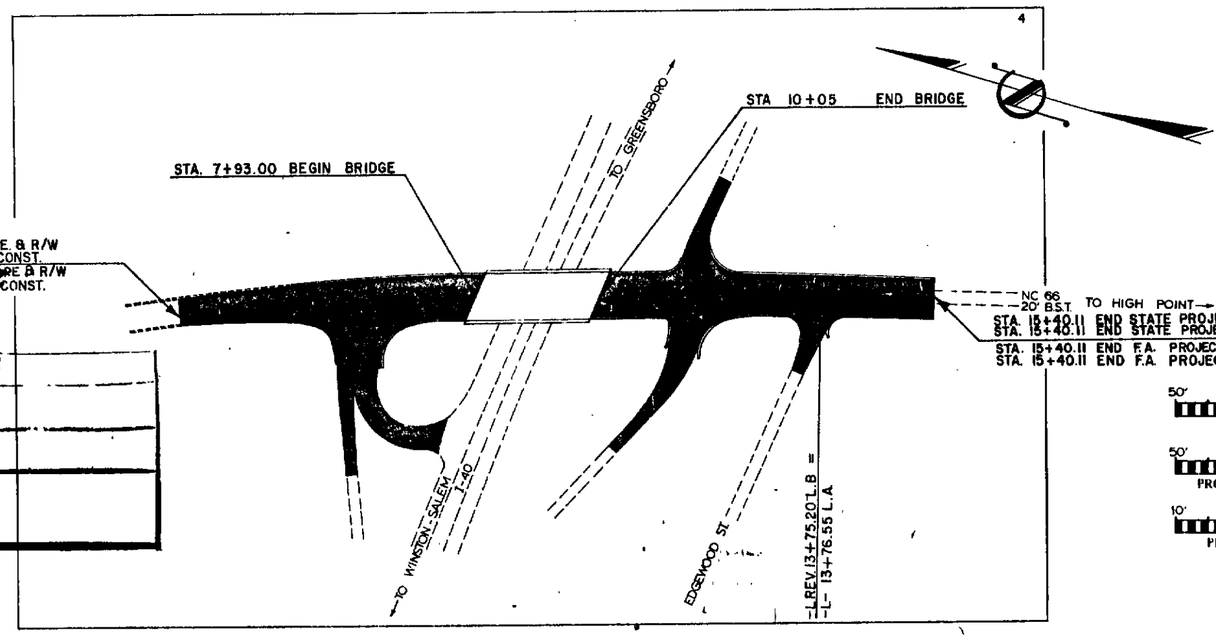

STA. 3+15 BEGIN STATE PROJECT 8.1621001 PE. & R/W
STA. 3+15 BEGIN STATE PROJECT [redacted] CONST.
STA. 3+15 BEGIN F.A. PROJECT [redacted] PE. & R/W
STA. 3+15 BEGIN F.A. PROJECT [redacted] CONST.

STA. 15+40.11 END STATE PROJECT 8.1621001 P.E. & R/W.
STA. 15+40.11 END STATE PROJECT [redacted] CONST.
STA. 15+40.11 END F.A. PROJECT [redacted] PE. & R/W
STA. 15+40.11 END F.A. PROJECT [redacted] CONST.

PROJECT NO.	ROAD NUMBER
8.1621001	I-40, N.C. 66
	EDGEWOOD ST

GRAPHIC SCALES
PLANS: 50' 0 50' 100'
PROFILE (HORIZONTAL): 50' 0 50' 100'
PROFILE (VERTICAL): 10' 0 10' 20'

DESIGN DATA	
ADT 1982	= 5,000 - 16,100
ADT 2002	= 9,400 - 29,300
DHV	= 10%
D	= 60%
T	= 10%
V	= 55 MPH

PREPARED IN OFFICE OF
DEPARTMENT OF TRANSPORTATION
DIVISION OF HIGHWAYS
RALEIGH, N C

PLANS PREPARED BY: ROADWAY DESIGN UNIT
W. E WILLIS, PROJECT ENGINEER
D. F ARTHURS, PROJECT DESIGN ENGINEER

THE ACCESS ON THIS PROJECT IS CONTROLLED AS SHOWN ON PLANS.

LETTING DATE: APRIL 23, 1985

1984 STANDARD SPECIFICATIONS

NORTH CAROLINA PROFESSIONAL SEAL 3653 ENGINEER GEORGE E. WELLS

DIVISION OF HIGHWAYS
STATE OF NORTH CAROLINA
APPROVED George E. Wells P.E.
MANAGER - HIGHWAY DESIGN BRANCH
APPROVED A. Coleman P.E.
CHIEF ENGINEER - OPERATIONS

DEPARTMENT OF TRANSPORTATION
FEDERAL HIGHWAY ADMINISTRATION
APPROVED For J. M. Tate DIVISION ADMINISTRATOR 5-14-85 DATE

PROJECT: [redacted]

JUN 11 3 07 PM '85

STATE OF NORTH CAROLINA - COUNTY OF WAKE

I, [redacted], do hereby certify that this is a true and correct copy of Plan Sheet 1 of the final plans for Project 8.1621001, identified as Addendum 2, to the minutes on file in my office of the 14 day of May 19 85, Board of Transportation meeting. IN TESTIMONY WHEREOF, I have hereunto set my hand this the 14 day of May, 1985.

DEPARTMENT OF TRANSPORTATION
Custodian of Minutes of Board of Transportation

#259

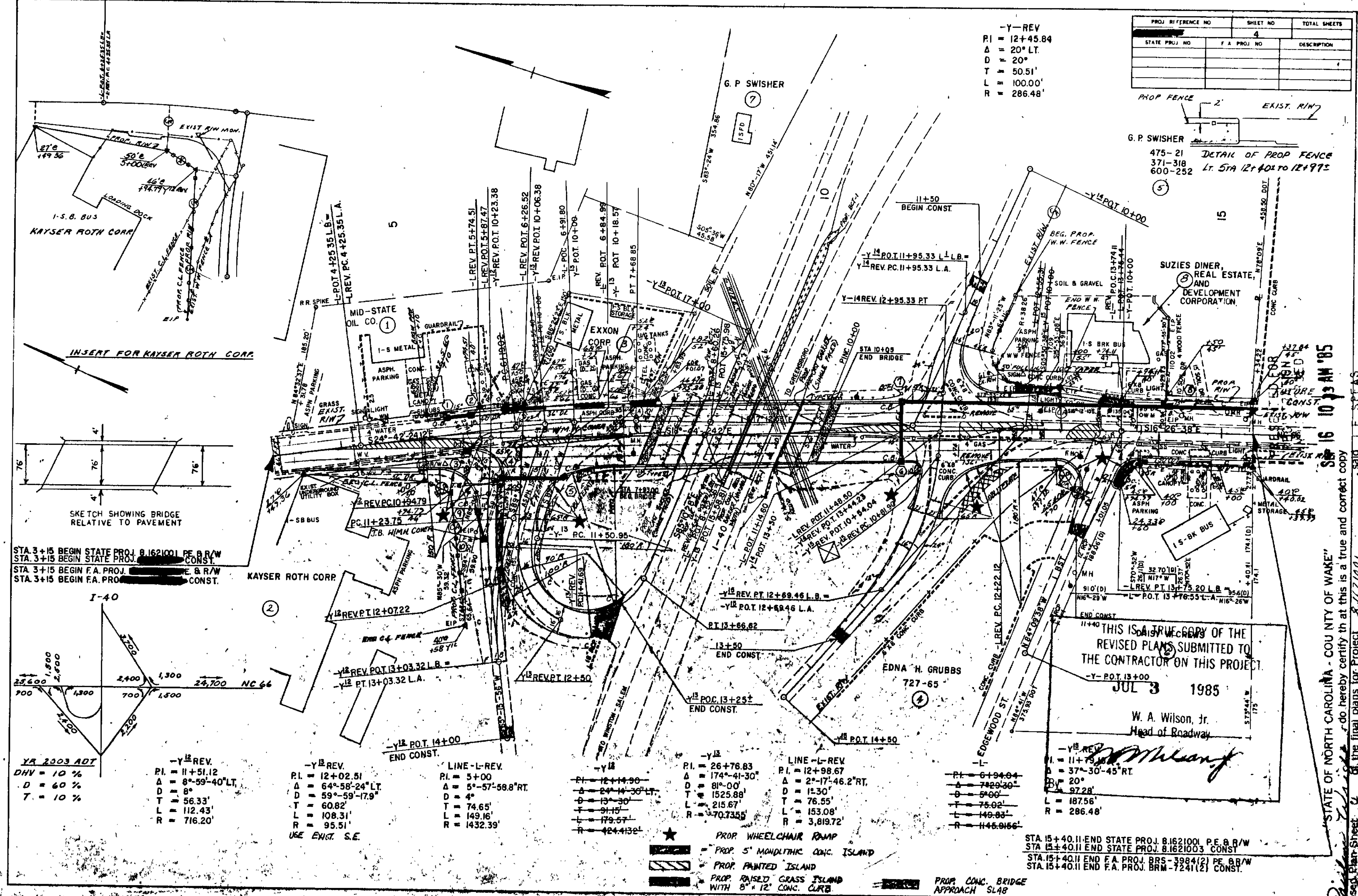

THIS IS A TRUE COPY OF THE REVISED PLANS SUBMITTED TO THE CONTRACTOR ON THIS PROJECT.

JUL 3 1985

W. A. Wilson, Jr.
Head of Roadway

"STATE OF NORTH CAROLINA - COUNTY OF WAKE"

I, Pauline Wright, do hereby certify that this is a true and correct copy of Revised Plan Sheet 4 of the final plans for Project 8.1621001, said revised plan sheet having been approved and adopted by the Board of Transportation identified as Addendum 9 to the minutes on file in my office of the 9 day of August, 1985 Board of Transportation meeting. IN TESTIMONY WHEREOF, I have hereunto set my hand this the 26 day of August 1985.

Pauline Wright
Custodian of Minutes of Board of Transportation

FILED FOR REGISTRATION
SEP 16 10 13 AM '85
L.E. SPEAS
REGISTER OF DEEDS
FORSYTH CO. N.C.