409

I-900 BB

STATE	STATE PROJECT REFERENCE NO	SHEET NO.	TOTAL SHEETS
N.C.	[redacted]	1	

8.1620403	[redacted]	R/W [redacted]

STATE OF NORTH CAROLINA
DEPARTMENT OF TRANSPORTATION

PLAN AND PROFILE OF PROPOSED STATE HIGHWAY

FORSYTH COUNTY

LOCATION: I-40 BYPASS FROM 425 FT. EAST OF OAK GROVE ROAD (SR 2678) EASTERLY TO 2300 FT. WEST OF NC 66.

TYPE OF WORK: GRADING, DRAINAGE, STRUCTURES, PAVING, FENCING, GUARDRAIL, LONG LIFE PAVEMENT MARKING, SIGNING.

PROJECT: [redacted]

I-900 BB

SEE SHEET 1A FOR INDEX OF SHEETS

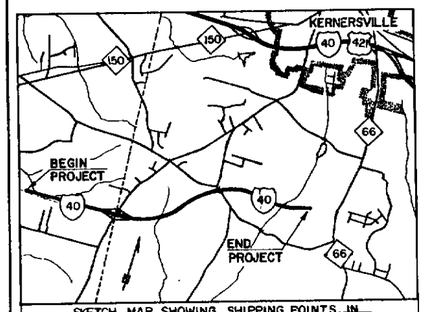

SKETCH MAP SHOWING SHIPPING POINTS IN THE VICINITY OF STATE PROJECT [redacted]

ROAD NUMBER: I-40, PECAN LN, KENOSHA DR, SR 2678 (OAK GROVE RD), SR 3833 (LAKE VALLEY DR), SR 2643 (UNION CROSS RD), SR 2880 (SOLOMAN DR), SR 2837 (GLENVIEW DR), SR 2632 (OLD SALEM RD), SR 2637 (GLENWOOD RD)

PROJECT NO. 8.1620403 SECONDARY [redacted]

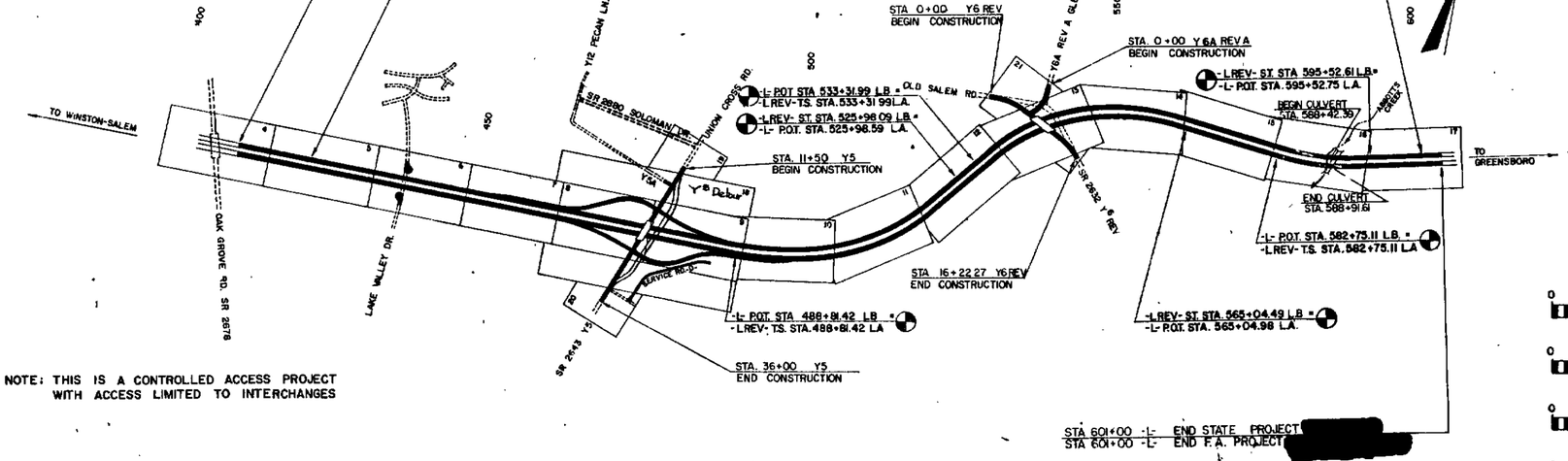

NOTE: THIS IS A CONTROLLED ACCESS PROJECT WITH ACCESS LIMITED TO INTERCHANGES

LENGTH ROADWAY F. A. PROJECT	[redacted] =	3.589 MI.
LENGTH STRUCTURES F. A PROJECT	=	0.009 MI.
TOTAL LENGTH STATE PROJECT	[redacted] =	3.598 MI.

PLANS PREPARED BY: FLORENCE & HUTCHESON, INC. and ROADWAY DESIGN
PROJ. ENGR- R. E. PEARSON, P. E.
PROJ. DESIGN ENGR.- J. F. GRZEBIEN

LETTING DATE: AUG. 15, 1989

1984 STANDARD SPECIFICATIONS

STATE OF NORTH CAROLINA | DIVISION OF HIGHWAYS

NORTH CAROLINA PROFESSIONAL SEAL 14145 ENGINEER ROBERT E. PEARSON

Robert E. Pearson
ROADWAY DESIGN

NORTH CAROLINA REGISTERED PROFESSIONAL ENGINEER SEAL

HYDRAULIC DESIGN

CONVENTIONAL SYMBOLS

County Line
City or Town Line
Exist. Right of Way Line & Marker
Right of Way Marker
Survey Line
Property Line
Exist. Fence
Proposed Road
Existing Road
Railroad
Control of Access Line
Slope Stake Line
Bridge
Culvert
Woods
Telephone or Telegraph Pole (EXISTING) (PROPOSED)
Tower Pole and Line
Power Pole (EXISTING) (PROPOSED)
Easement Line
Temporary Silt Fence
Guard Rail
Sanitary Sewer Line
Water Line
Gas Line
Proposed Woven Wire Fence
Proposed Chain Link Fence
EQUALITY
DITCH BLOCK

GRAPHIC SCALES
PLANS: 0 25' 50' 100' 150'
PROFILE (HORIZONTAL): 0 25' 50' 100' 150'
PROFILE (VERTICAL): 0 5' 10' 20' 30'
PLANS (SHEET NO. 18 & 28): 0 50' 100' 200' 250'

DESIGN DATA

1986 ADT	23,500
2006 ADT	37,900
DHV	11%
D	62%
T	16%
V	70 MPH

DIVISION OF HIGHWAYS
STATE OF NORTH CAROLINA
APPROVED: J. T. Powell
STATE HIGHWAY ENGINEER - DESIGN
APPROVED: C. L. M. [illegible]
CHIEF ENGINEER

DEPARTMENT OF TRANSPORTATION
FEDERAL HIGHWAY ADMINISTRATION
APPROVED: Roy C. Shelton 10/10/89
FOR DIVISION ADMINISTRATOR DATE

STATE OF NORTH CAROLINA - COUNTY OF WAKE

I, [illegible], do hereby certify that this is a true and correct copy of Plan Sheet 9 to the minutes on file in my office of the Board of Transportation meeting identified as Attendum 1 of the 12 day of September, 1989. IN TESTIMONY WHEREOF, I have hereunto set my hand this the 12 day of September, 1989.

STATE OF NORTH CAROLINA DEPARTMENT OF TRANSPORTATION
Custodian of Minutes of Board of Transportation

Copy REFER TO DEED BK. $5.00

Oct 16 4 29 PM '89

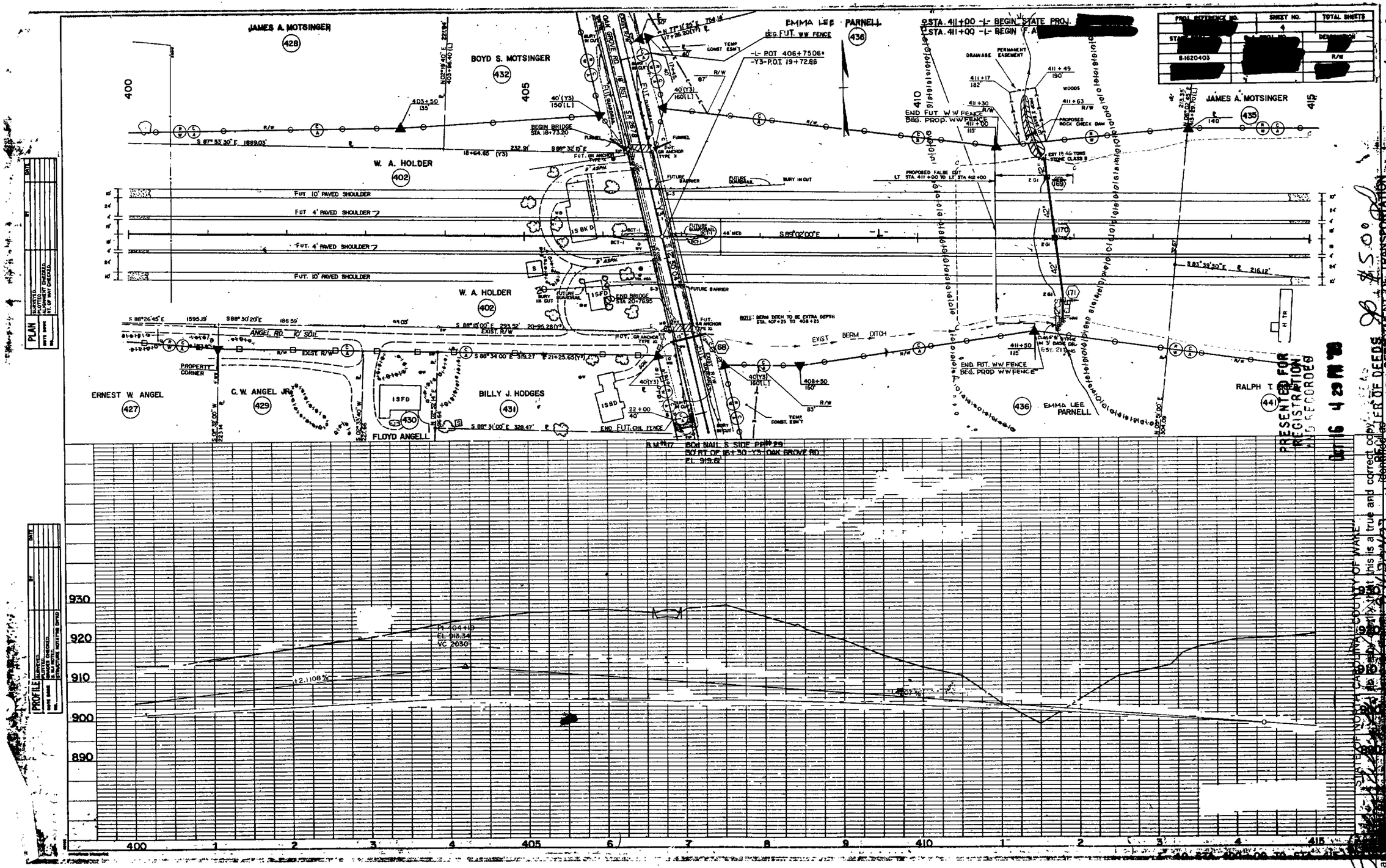

PRESENTED FOR REGISTRATION AND RECORDED
DATE 4 23 PM '89
REGISTER OF DEEDS
12TH CITY DEPARTMENT OF TRANSPORTATION
Custodian of Minutes of Board of Transportation

STATE OF NORTH CAROLINA, COUNTY OF WAKE

I, [illegible] certify that this is a true and correct copy of Plat [illegible] adopted by the Board of Transportation at its meeting held on [illegible] 19 89, Board of Transportation meeting, IN TESTIMONY WHEREOF, I have hereunto set my hand this the 12 day of SEPTEMBER, 1989.

411

PROJ. REFERENCE NO	SHEET NO.	TOTAL SHEETS
[redacted]	5	
STA. [redacted]	F. A. PROJ. NO.	DESCRIPTION
8.1620403	[redacted]	R/W [redacted]
[redacted]		

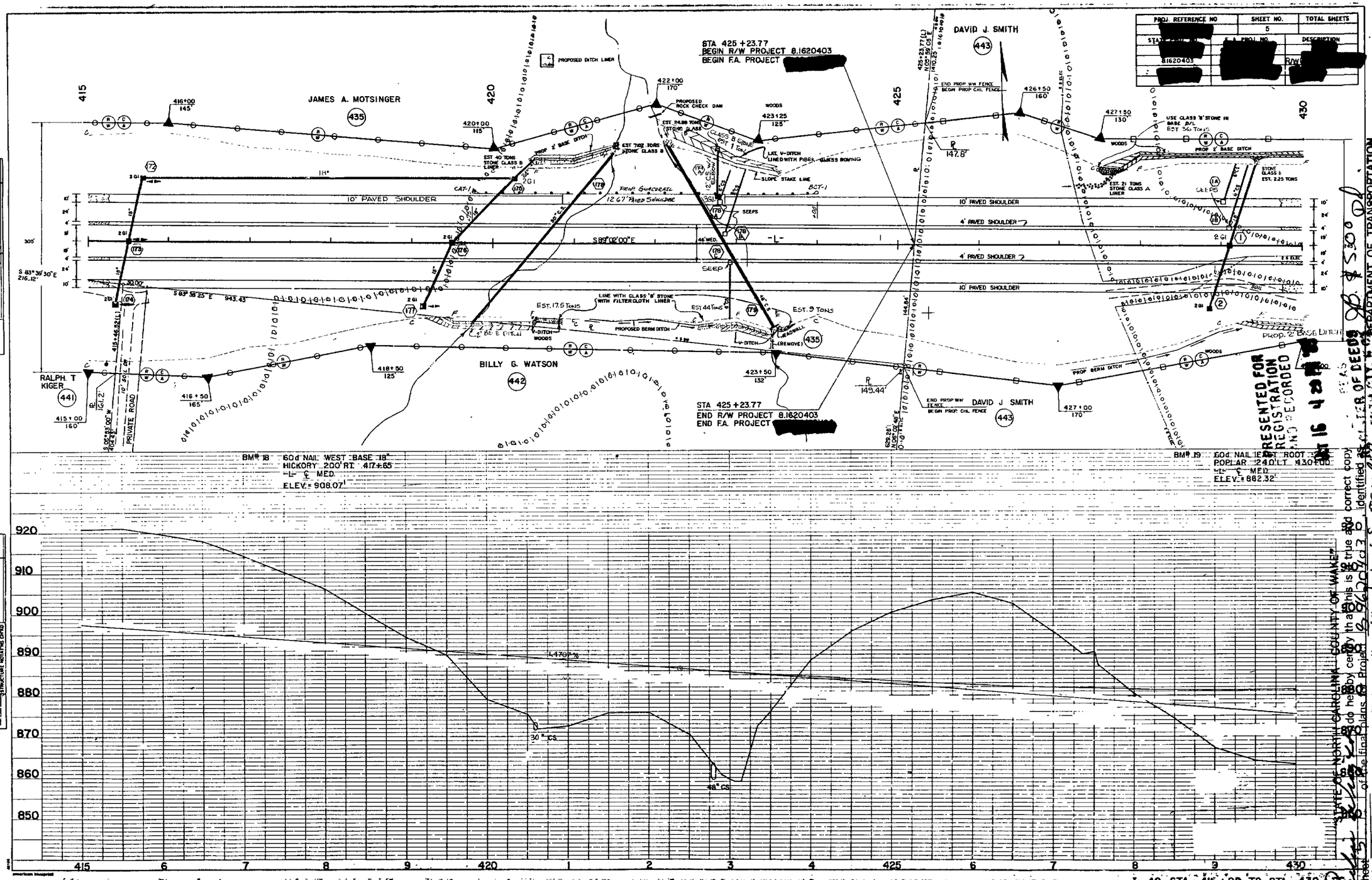

I, [illegible] do hereby certify that this is a true and correct copy of Plan Sheet 5 of the final plans of Project [illegible] identified as Addendum 9 to the minutes on file in my office of the 1 day of SEPTEMBER 1989, Board of Transportation meeting. IN TESTIMONY WHEREOF, I have hereunto set my hand this the 12 day of SEPTEMBER, 1989.

412

PROJECT REFERENCE NO.	SHEET NO.	TOTAL SHEETS
[redacted]	6	
STATION: [redacted]	R/W PROJ. NO. [redacted]	DESCRIPTION: R/W
B.1620403	[redacted]	

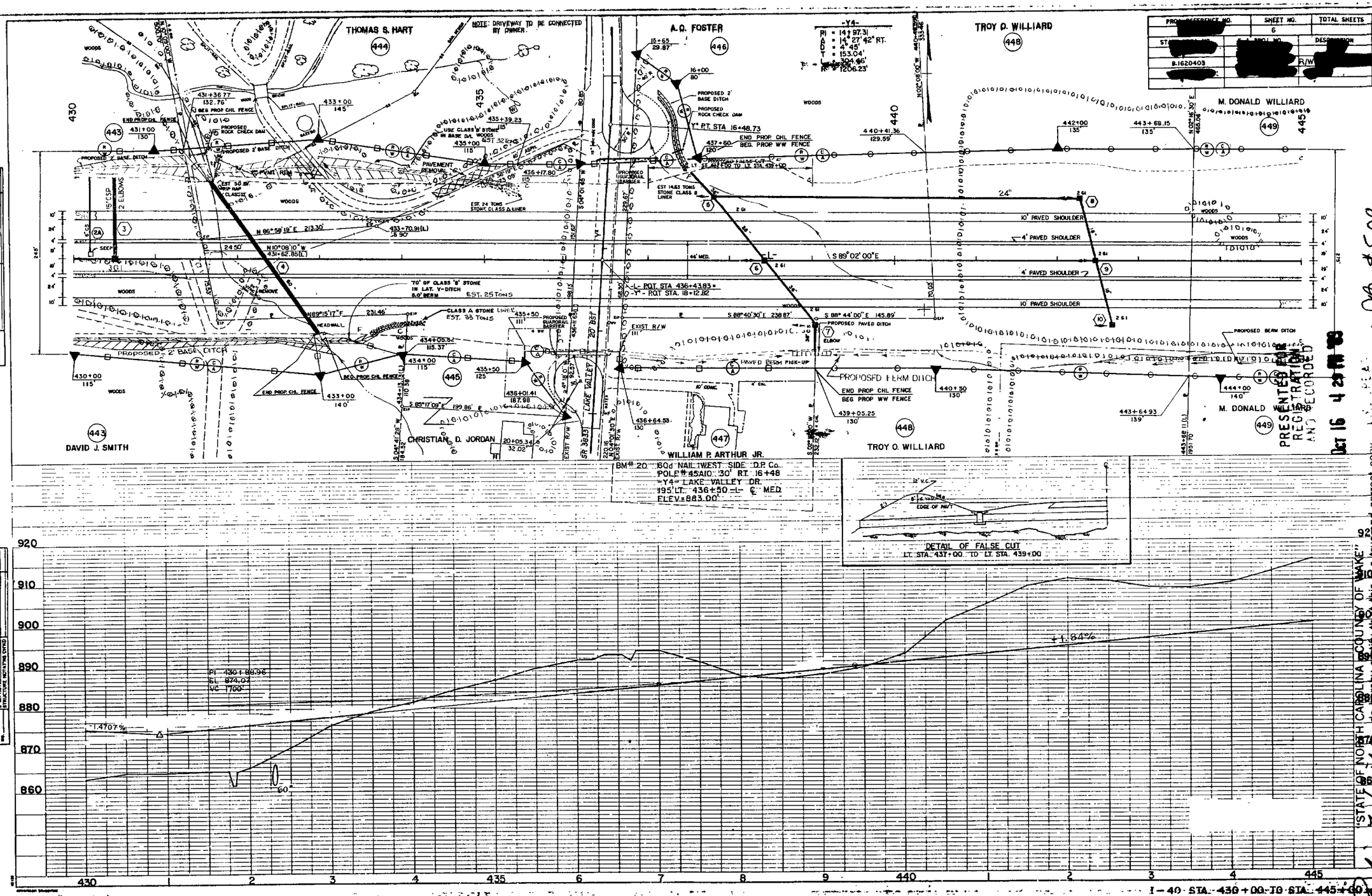

PRESENTED FOR REGISTRATION AND RECORDED
OCT 16 4 29 PM '89
$5.00
REGISTER OF DEEDS
WAKE COUNTY, N.C.

"STATE OF NORTH CAROLINA COUNTY OF WAKE"

I, [illegible], do hereby certify that this is a true and correct copy of Plan Sheet 6, of the final plans for Project B.1620403, identified as Addendum 9, to the minutes on file in my office of the 1 day of SEPTEMBER 1989, Board of Transportation meeting. IN TESTIMONY WHEREOF, I have hereunto set my hand this the 12 day of SEPTEMBER, 1989.

Custodian of Minutes of Board of Transportation

413

PROJ. REFERENCE NO.	SHEET NO.	TOTAL SHEETS
[redacted]	7	
STATE [redacted]	F.A. PROJ. NO.	DESCRIPTION
8.1620403	[redacted]	
[redacted]	[redacted]	RW [redacted]

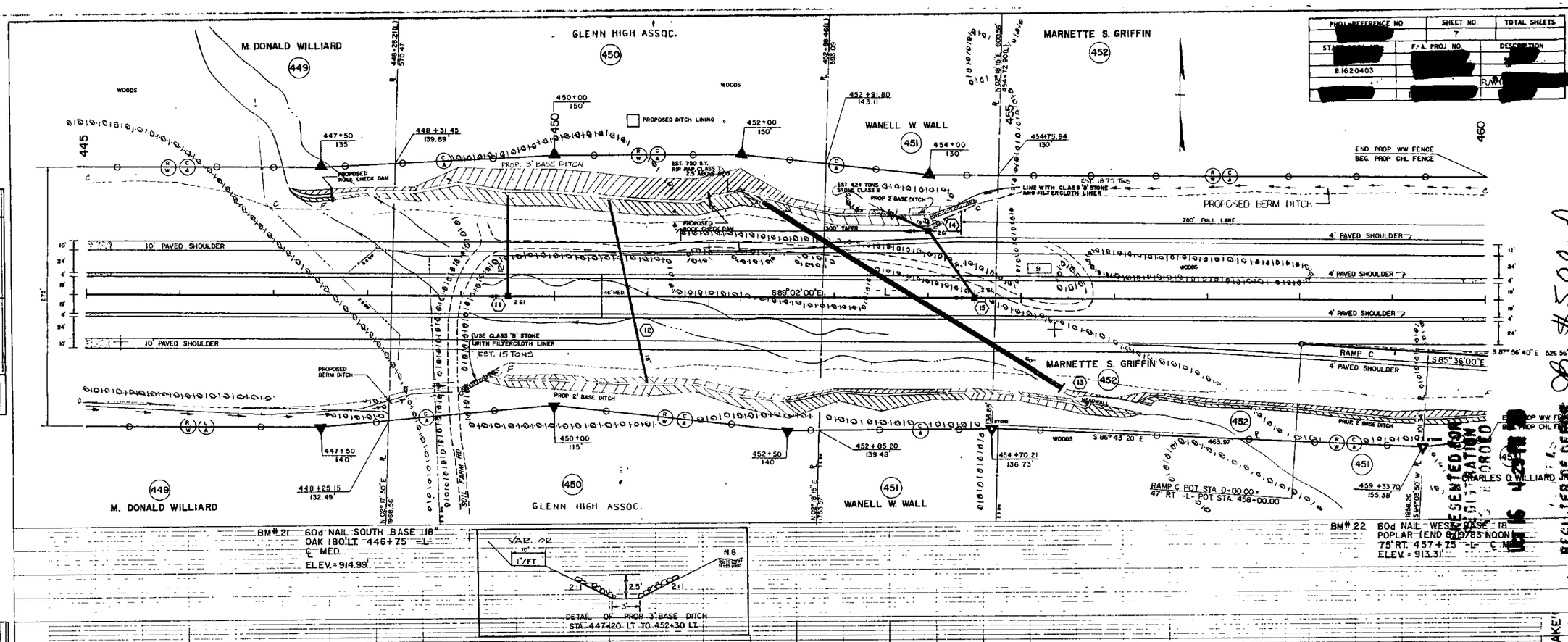

PLAN — SURVEYED / PLOTTED / GRADES CHECKED / R/W CHECKED — DATE

PROFILE — SURVEYED / PLOTTED / GRADES CHECKED / STRUCTURE NOTATIONS CHKD — DATE

"STATE OF NORTH CAROLINA, COUNTY OF WAKE"

I, [illegible], do hereby certify that this is a true and correct copy of Plan Sheet 7 of the final plans for Project 8.1620403, identified as [illegible] Addendum 9 to the minutes on file in my office of the 1 day of SEPTEMBER 1989, Board of Transportation meeting. IN TESTIMONY WHEREOF, I have hereunto set my hand this the 12 day of SEPTEMBER, 1989.

DEPARTMENT OF TRANSPORTATION
Custodian of Minutes of Board of Transportation

$5.00

RECEIVED
SEP 15 1989
DEPT. OF TRANSPORTATION
RECORDS

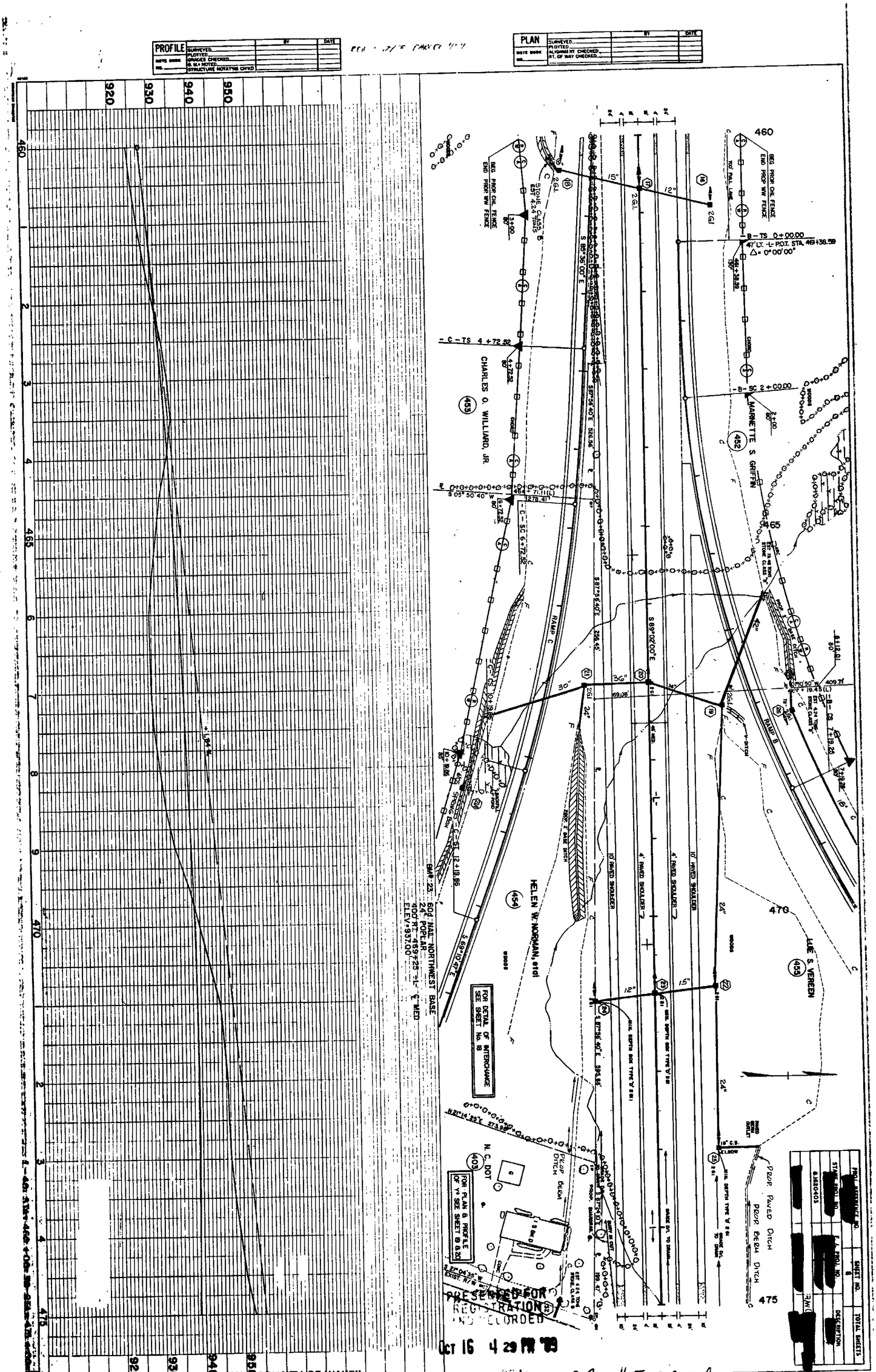

"STATE OF NORTH CAROLINA COUNTY OF WAKE"

I, Pauline Wright do hereby certify that this is a true and correct copy of Plan Sheet 8 of the final plans for Project 8.1620403, identified as Addendum 9 to the minutes on file in my office of the 1 day of SEPTEMBER 1989, Board of Transportation meeting. IN TESTIMONY WHEREOF, I have hereunto set my hand this the 12 day of SEPTEMBER, 1989.

Pauline Wright
Custodian of Minutes of Board of Transportation

415

PROJ. REFERENCE NO.	SHEET NO.	TOTAL SHEETS
[redacted]	9	
STATE PROJ. NO.	F. A. PROJ. NO.	DESCRIPTION
8.1620403	[redacted]	R/W [redacted]

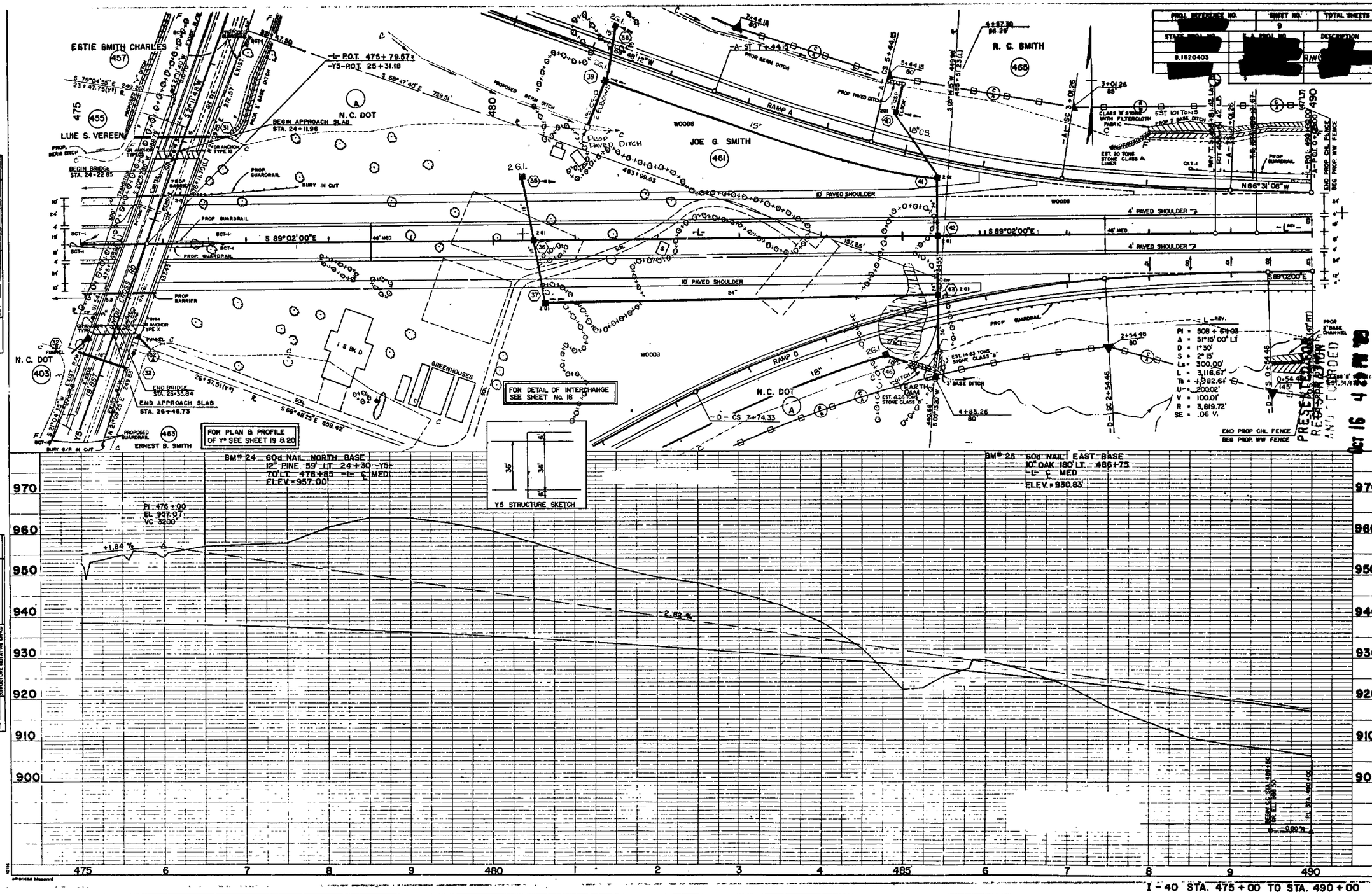

PLAN	SURVEYED	DATE
	PLOTTED	
	ALIGNMENT CHECKED	BY
	RT OF WAY CHECKED	
	REVISE BOOK	
	23	

PROFILE	SURVEYED	DATE
	PLOTTED	
	GRADES CHECKED	BY
	R/W NOTED	
	STRUCTURE NOTATIONS CHKD	
	REVISE BOOK	
	23	

"STATE OF NORTH CAROLINA - COUNTY OF WAKE"

Brenda Allsopp, do hereby certify that this is a true and correct copy of the final plans for Project 8.1620403, identified as Addendum 9 to the minutes on file in my office of the 1 day of September 19 89, Board of Transportation meeting. IN TESTIMONY WHEREOF, I have hereunto set my hand this the 12 day of September, 1989.

Brenda Allsopp

REGISTER OF DEEDS
WAKE COUNTY, N.C.

P. # 5.00

DEPARTMENT OF TRANSPORTATION

Custodian of Minutes of Board of Transportation

416

PROJ. REFERENCE NO.	SHEET NO.	TOTAL SHEETS
[redacted]	10	
STATE PROJ. NO.	F.A. PROJ. NO.	DESCRIPTION
8.1620403	[redacted]	R/W [redacted]

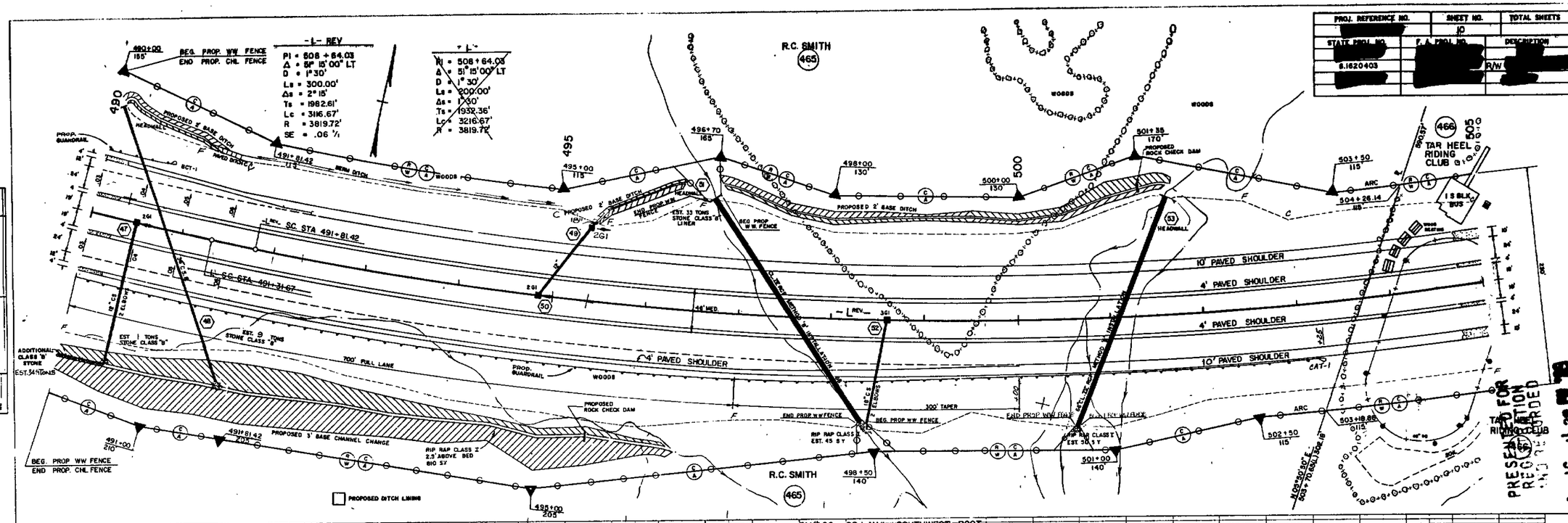

PRESENTED FOR RECORDATION RECORDED

Oct 16 4 23 PM '89

"STATE OF NORTH CAROLINA - COUNTY OF WAKE"

do hereby certify that this is a true and correct copy of the final plans for Project 8.1620403, identified as Plan Sheet 10 of Addendum 9 to the minutes on file in my office of the 1 day of SEPTEMBER 1989, Board of Transportation meeting. IN TESTIMONY WHEREOF, I have hereunto set my hand this the 12 day of SEPTEMBER, 19 89.

Custodian of Minutes of Board of Transportation

DEPARTMENT OF TRANSPORTATION

417

PROJ. REFERENCE NO.	SHEET NO.	TOTAL SHEETS
[redacted]	11	
STATE [redacted]	F. A. PROJ. NO.	DESCRIPTION
B-1620403	[redacted]	R/W [redacted]

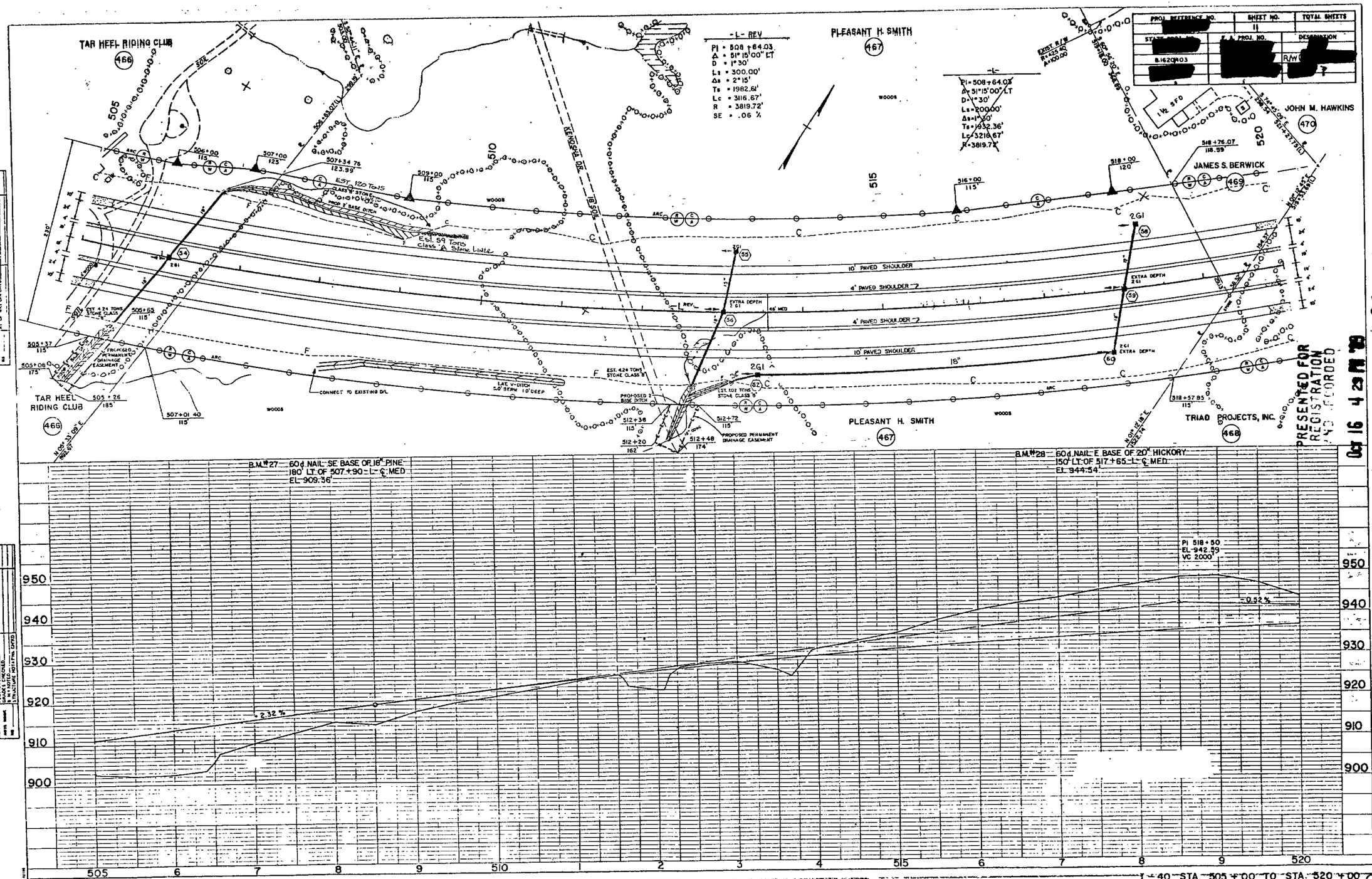

PRESENTED FOR REGISTRATION AND RECORDED
Oct 16 4 29 PM '89

REGISTER OF DEEDS
REGISTRATION DEPARTMENT OF TRANSPORTATION
WINSTON-SALEM, FORSYTH CITY, N.C.

B. $5.00

Custodian of Minutes of Board of Transportation

"STATE OF NORTH CAROLINA, COUNTY OF WAKE"

I, Barbara Mungo do hereby certify that this is a true and correct copy of Plan Sheet 11 of the final plans for Project 8.1620403, identified as Addendum 9, to the minutes on file in my office of the 1 day of September 19 89, Board of Transportation meeting. IN TESTIMONY WHEREOF, I have hereunto set my hand this the 12 day of September, 1989.

418

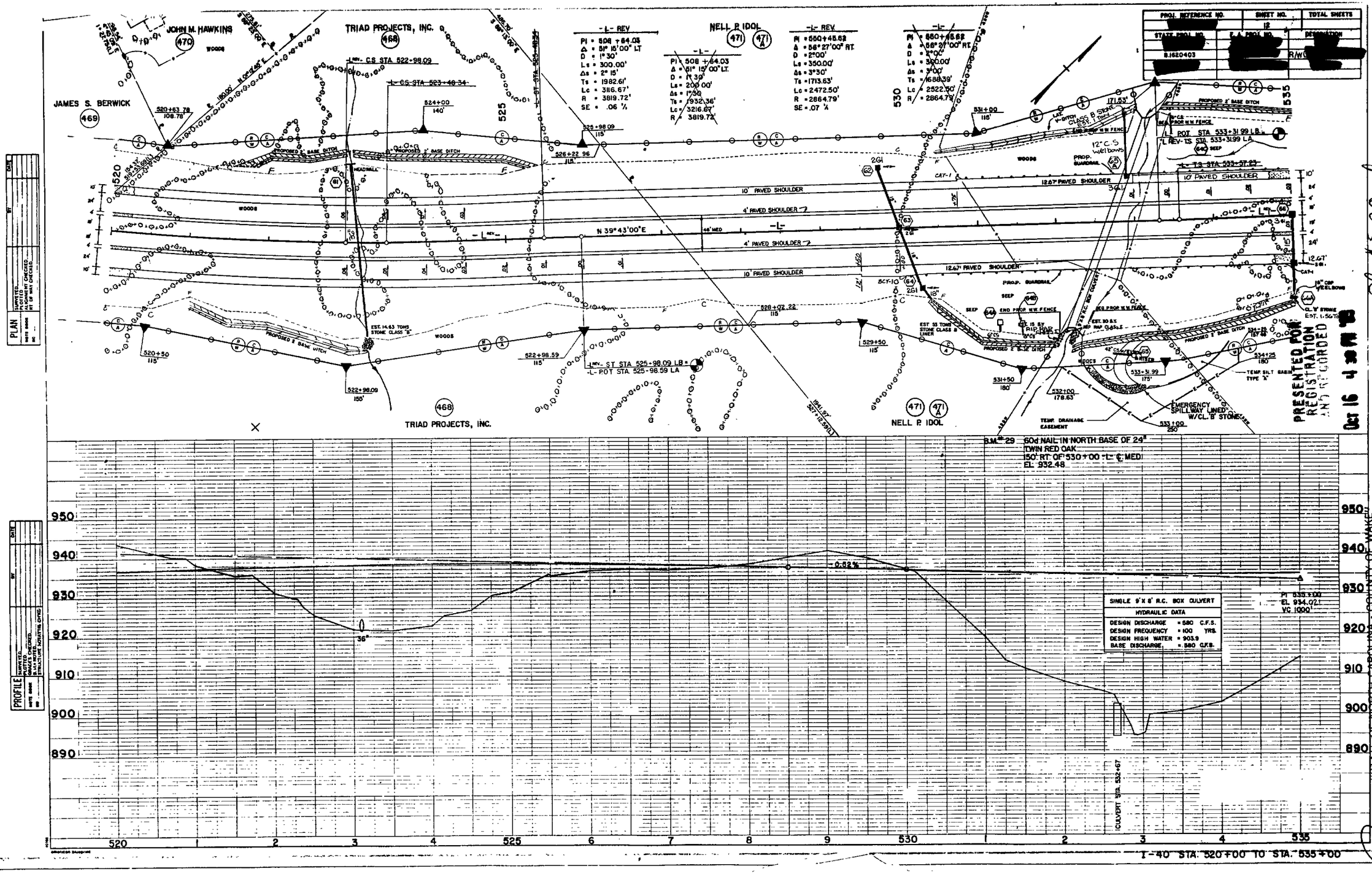

$5.00

Custodian of Minutes of Board of Transportation

I, Pauline Yung Lee, do hereby certify that this is a true and correct copy of Plan Sheet 12 of the final plans for Project 8.1620403, identified as SEPTEMBER Addendum 9 to the minutes on file in my office of the 1 day of SEPTEMBER 1989, Board of Transportation meeting. IN TESTIMONY WHEREOF, I have hereunto set my hand this the 12 day of SEPTEMBER, 1989.

STATE OF NORTH CAROLINA - COUNTY OF WAKE

Pauline Yung Lee
DEPARTMENT OF TRANSPORTATION
RALEIGH, N.C.

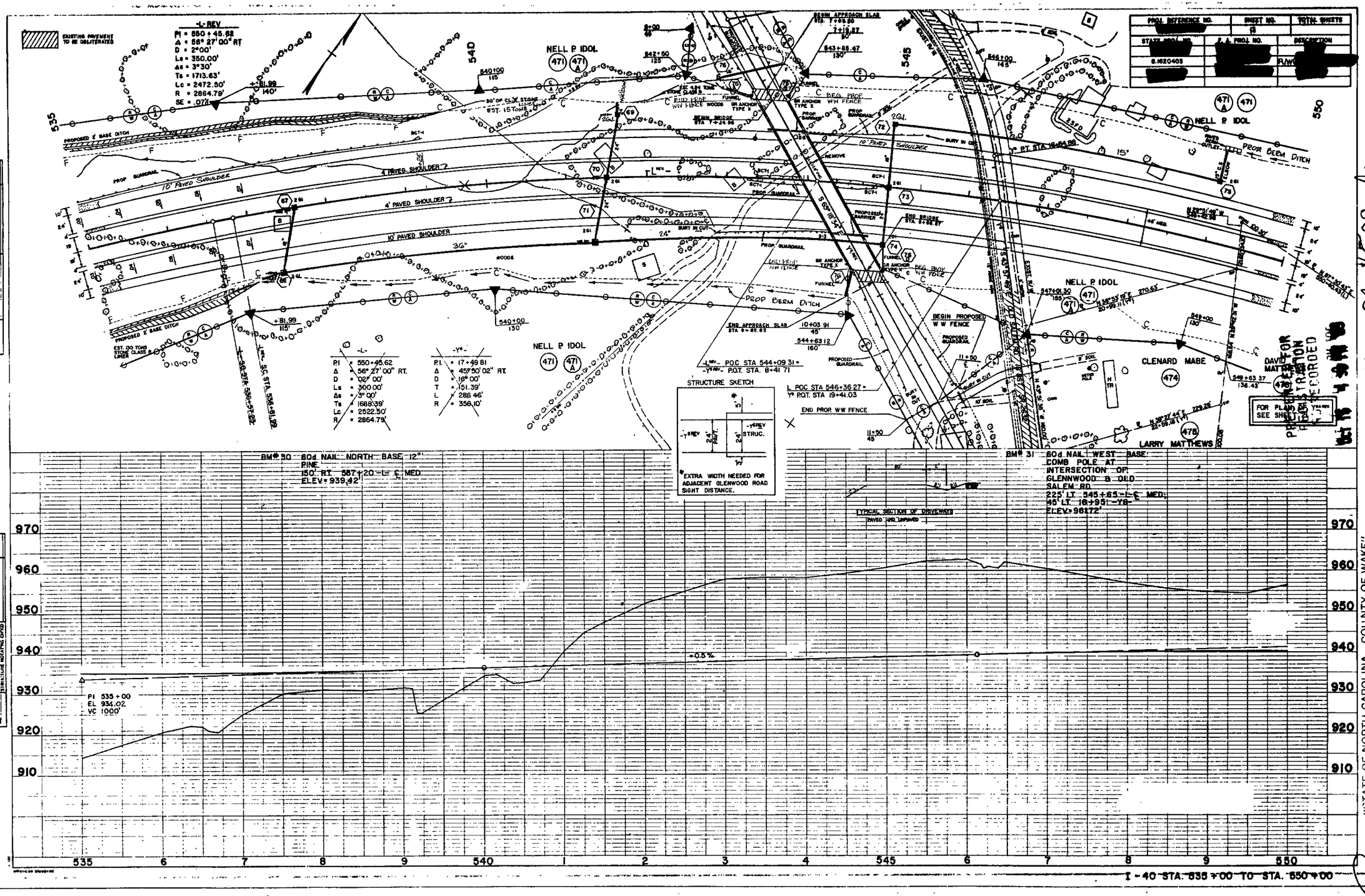

PROJ. REFERENCE NO.	SHEET NO.	TOTAL SHEETS
	13	

STATE PROJ. NO.	F.A. PROJ. NO.	DESCRIPTION
8.1620403	[redacted]	R/W [redacted]
[redacted]		

PLAN

PROFILE

"STATE OF NORTH CAROLINA - COUNTY OF WAKE"

I, Pauline Mangum do hereby certify that this is a true and correct copy of Plan Sheet 13 of the final plans for Project 8.1620403, identified as Addendum 9 to the minutes on file in my office of the 1 day of SEPTEMBER 1989, Board of Transportation meeting. IN TESTIMONY WHEREOF, I have hereunto set my hand this the 12 day of SEPTEMBER, 1989.

Pauline Mangum
REGISTER OF DEEDS
WAKE COUNTY, NORTH CAROLINA

Custodian of Minutes of Board of Transportation

$15.00 pd

-L- REV
PI = 550 + 45 62
Δ = 56° 27' 00" RT
D = 2° 00'
Ls = 350 00'
Δs = 3° 30'
Ts = 1713 63'
Lc = 2472 50'
R = 2864 79'
SE = 07 1/4

"STATE OF NORTH CAROLINA - COUNTY OF WAKE"

I, Paulette Zelenzik, do hereby certify that this is a true and correct copy of the final plans for Project B-1620403, identified as Plan Sheet 14 of 14, Addendum 9, to the minutes on file in my office of the 1 day of SEPTEMBER 1989, Board of Transportation meeting. IN TESTIMONY WHEREOF, I have hereunto set my hand this the 12 day of SEPTEMBER, 1989.

Paulette Zelenzik
Custodian of Minutes of Board of Transportation

PROCESSED FOR REGISTRATION AND RECORDED

DEPARTMENT OF TRANSPORTATION

$500.00

421

PROJ. REFERENCE NO.	SHEET NO.	TOTAL SHEETS
STA [redacted]	15	
	F. A. PROJ. NO.	DESCRIPTION
81620403	[redacted]	[redacted]

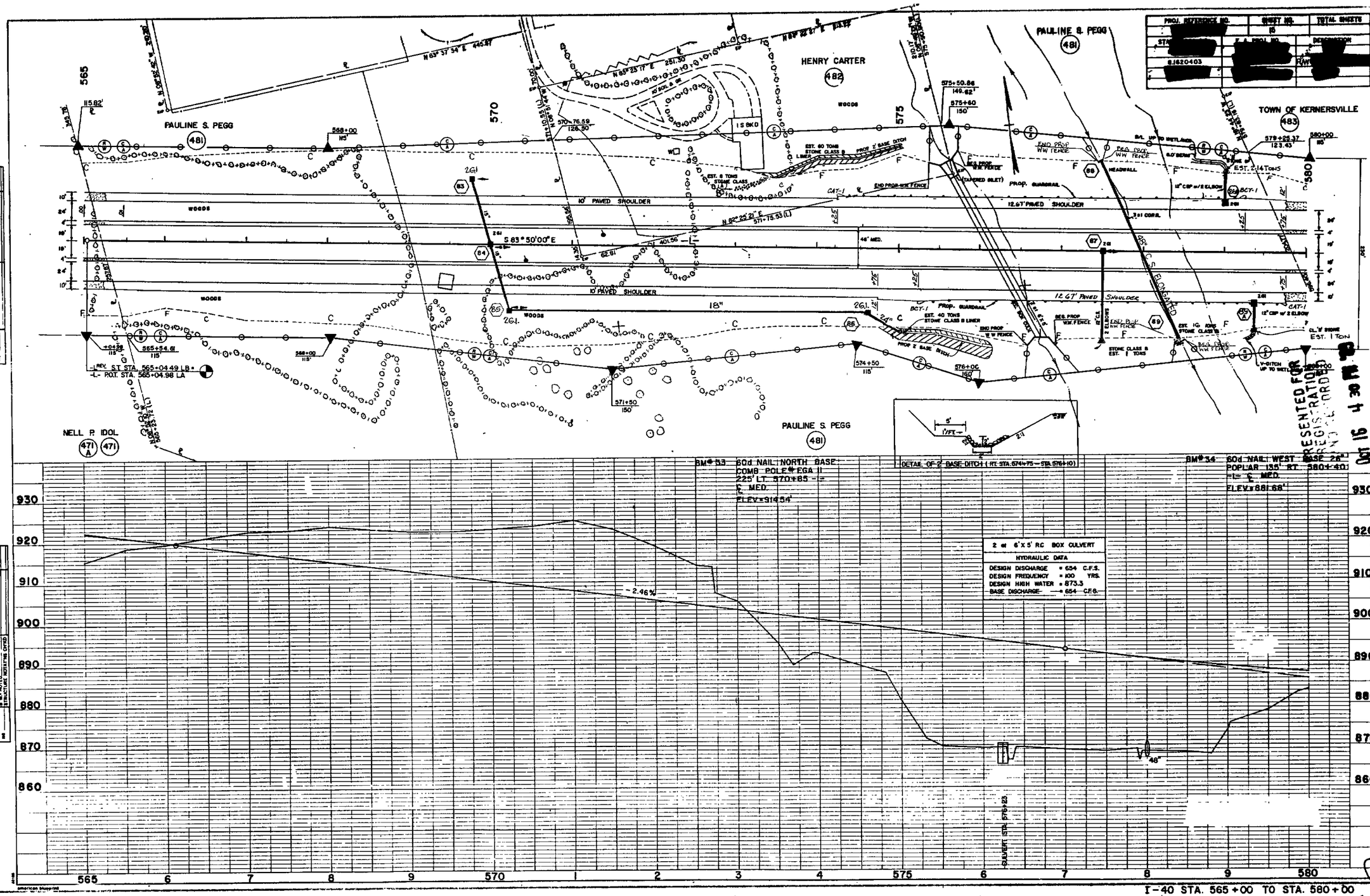

PLAN — SURVEYED, PLOTTED, ALIGNMENT CHECKED, RT. OF WAY CHECKED, NOTE BOOK NO.

PROFILE — SURVEYED, PLOTTED, GRADES CHECKED, STRUCTURE NOTATIONS CHKD, NOTE BOOK NO.

PRESENTED FOR REGISTRATION OCT 16 4 30 PM

Certified as a true and correct copy of the minutes of the Board of Transportation

REGISTER OF DEEDS FORSYTH CTY. N.C.

Custodian of Minutes of Board of Transportation

STATE OF NORTH CAROLINA - COUNTY OF WAKE

I, Pauline Chapple, do hereby certify that this is a true and correct copy of Plan Sheet 15 of the final plans for Project 8.1620403, identified as Addendum 9 to the minutes on file in my office of the 1 day of September 1989, Board of Transportation meeting. IN TESTIMONY WHEREOF, I have hereunto set my hand this the 12 day of September, 1989.

422

PROJ. REFERENCE NO.	SHEET NO.	TOTAL SHEETS
	16	
STATE PROJ. NO.	F.A. PROJ. NO.	DESCRIPTION
8.1620403	[redacted]	[redacted]
[redacted]		

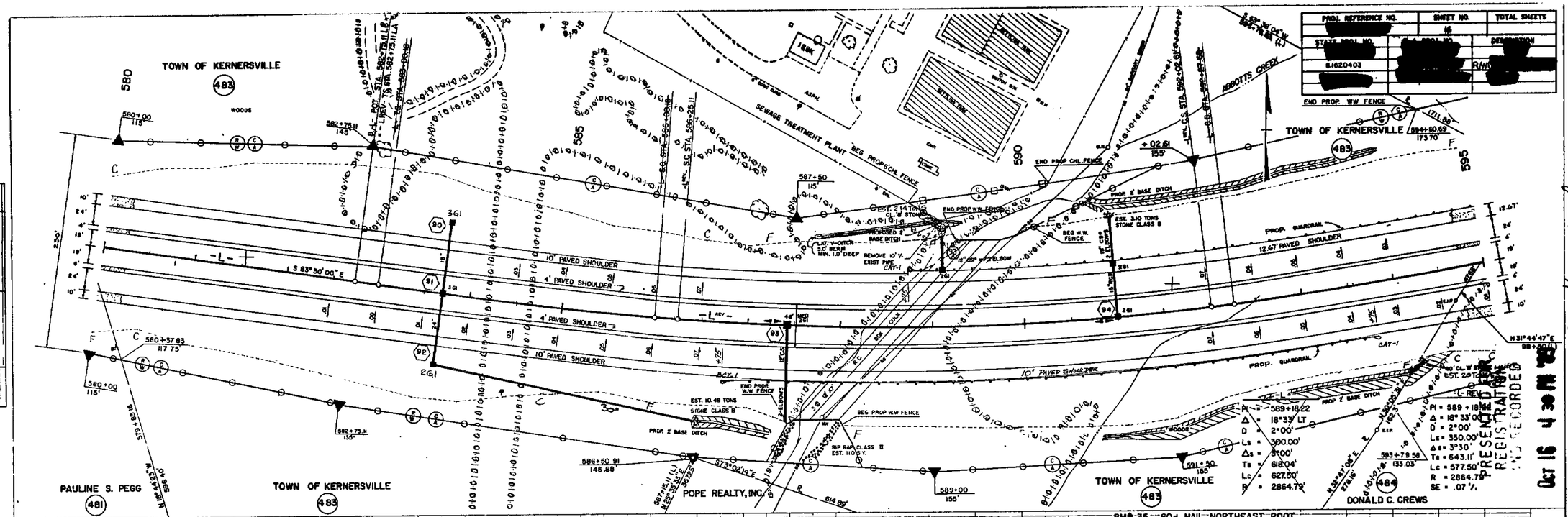

PRESENTED FOR REGISTRATION
OCT 16 4 30 PM '89
RECORDED

Pauline S. Pegg
STATE OF NORTH CAROLINA - COUNTY OF WAKE"
do hereby certify that this is a true and correct copy of the final plans for Project 8.1620403, identified as Plan Sheet 16 of Addendum 9 to the minutes on file in my office of the 1 day of SEPTEMBER 1989, Board of Transportation meeting. IN TESTIMONY WHEREOF, I have hereunto set my hand this the 12 day of SEPTEMBER, 1989.

Custodian of Minutes of Board of Transportation

PROJ. REFERENCE NO.	SHEET NO.	TOTAL SHEETS
[redacted]	17	
[redacted]	[redacted]	[redacted]
8.1620403	[redacted]	[redacted]

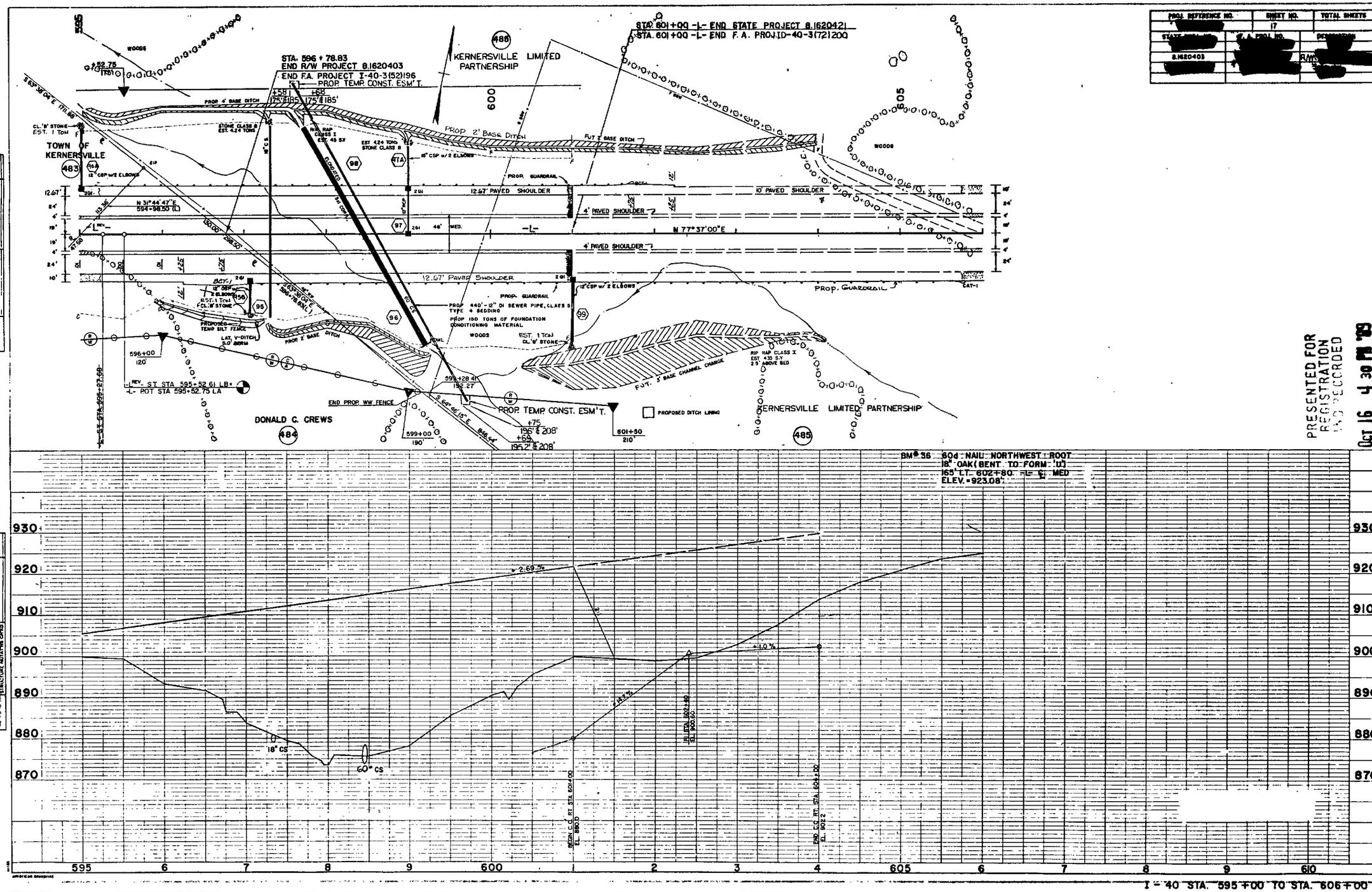

PRESENTED FOR REGISTRATION AND RECORDED
OCT 16 4 30 PM '89

STATE OF NORTH CAROLINA - COUNTY OF WAKE

I, Pauline Blanchard, do hereby certify that this is a true and correct copy of Plan Sheet 17 of the final plans for Project 8.1620403, identified as Addendum 9 to the minutes on file in my office of the 1 day of September, 1989, Board of Transportation meeting. IN TESTIMONY WHEREOF, I have hereunto set my hand this the 12 day of September, 1989.

Pauline Blanchard
REGISTER OF DEEDS
FOR WAKE COUNTY, N.C.

$5.00

DEPARTMENT OF TRANSPORTATION
Custodian of Minutes of Board of Transportation

REV 5/17/88 PAGE 454

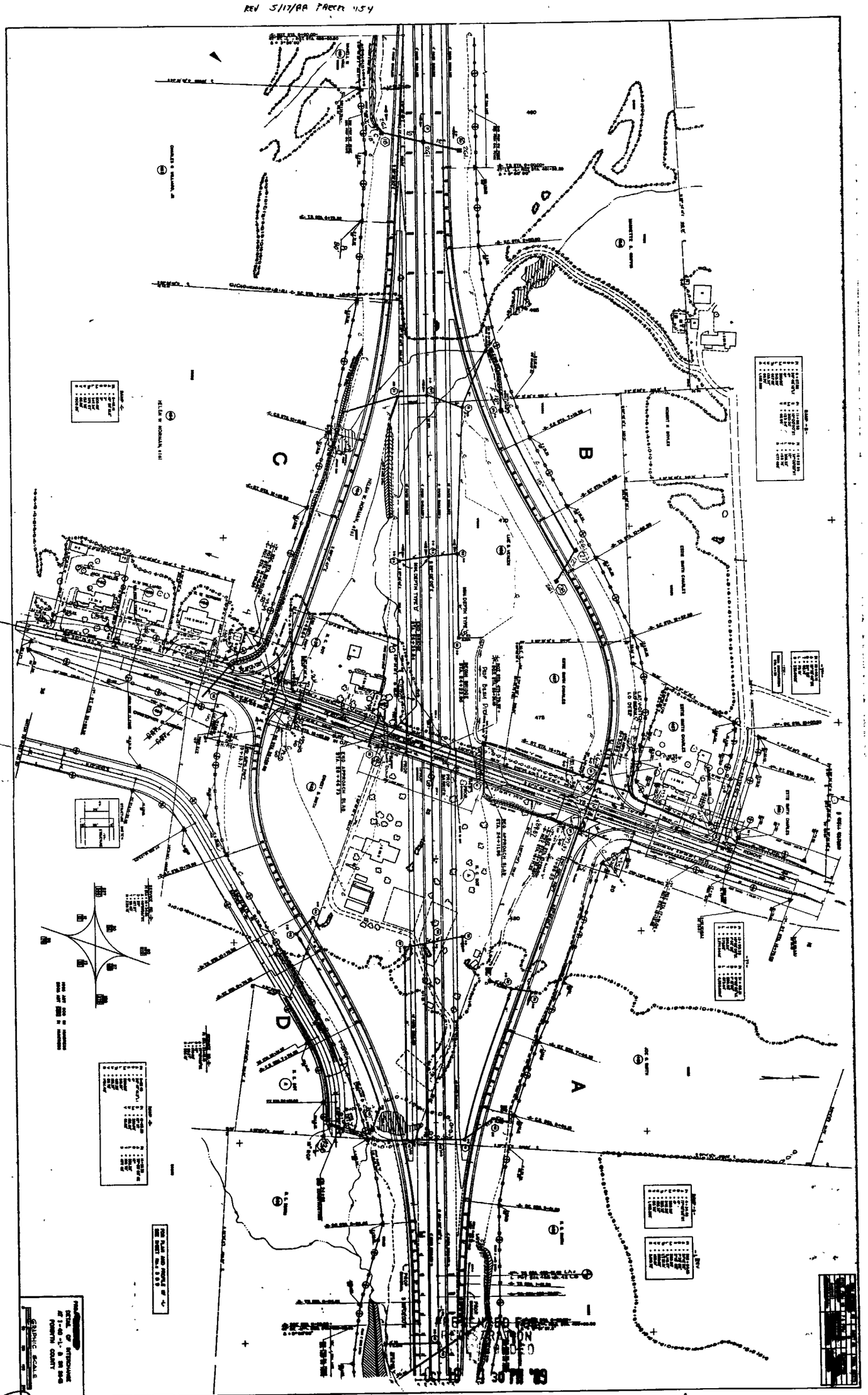

"STATE OF NORTH CAROLINA - COUNTY OF WAKE"

Pauline Wright, do hereby certify that this is a true and correct copy of Plan Sheet 18 of the final plans for Project 8.1620403, identified as Addendum 9 to the minutes on file in my office of the 1 day of SEPTEMBER 1989, Board of Transportation meeting. IN TESTIMONY WHEREOF, I have hereunto set my hand this the 12 day of SEPTEMBER, 1989.

REGISTER OF DEEDS
WAKE COUNTY, N.C.

$5.00

DEPARTMENT OF TRANSPORTATION

Pauline Wright
Custodian of Minutes of Board of Transportation

424

PROJ. REFERENCE NO.	SHEET NO.	TOTAL SHEETS
[redacted]	18	
STATE PROJ. NO.	F.A. PROJ. NO.	DESCRIPTION
8.1620403	[redacted]	R/W
[redacted]		[redacted]

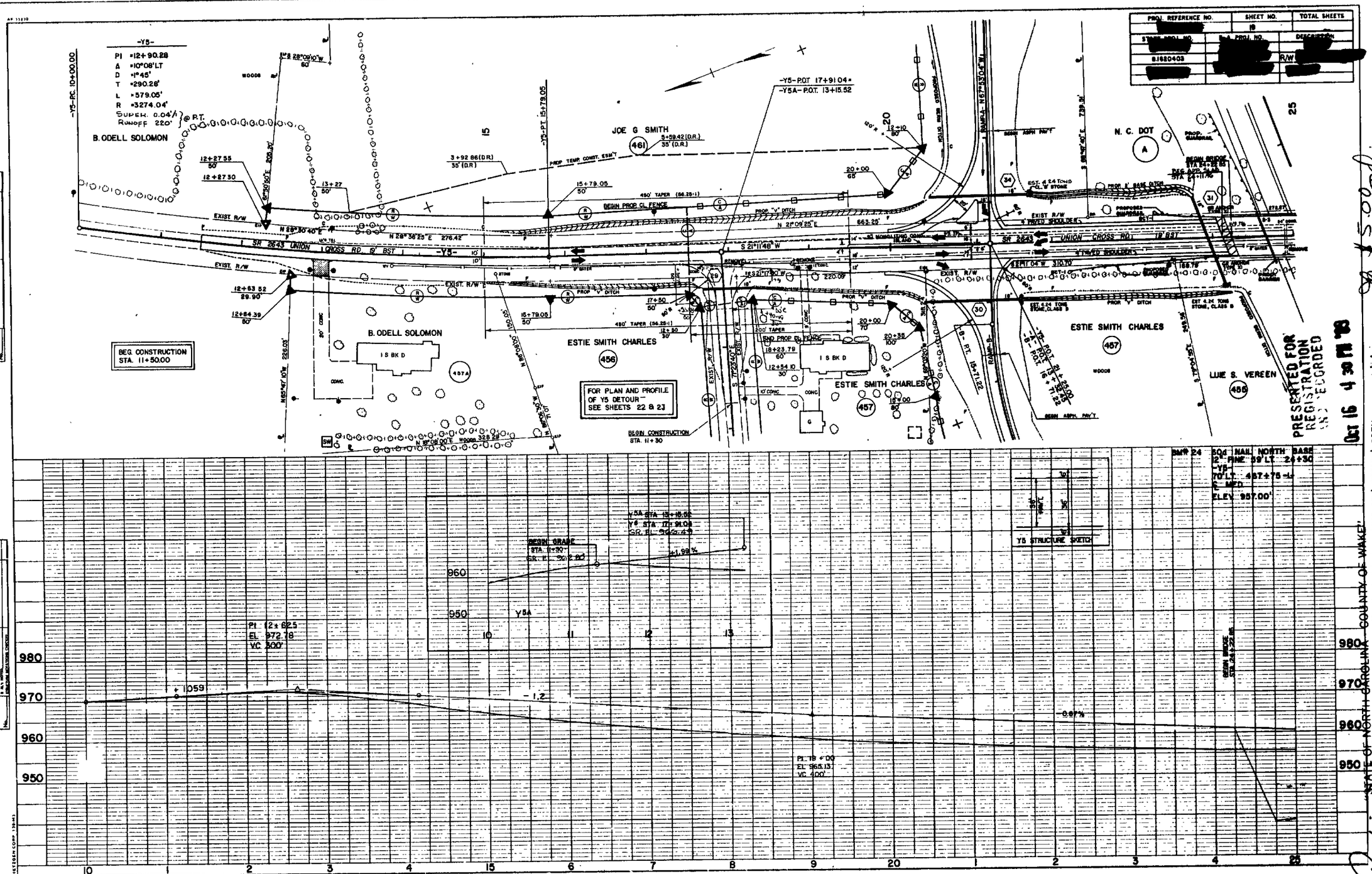

Y5 STA. 10+00 TO STA. 25+00

I, Pauline Wright, STATE OF NORTH CAROLINA COUNTY OF WAKE, do hereby certify that this is a true and correct copy of Plan Sheet 19 of the final plans for Project 8.1620403, identified as Addendum 9, to the minutes on file in my office of the Board of Transportation meeting, IN TESTIMONY WHEREOF, I have hereunto set my hand this the 12 day of SEPTEMBER, 1989.

Pauline Wright

Custodian of Minutes of Board of Transportation

426

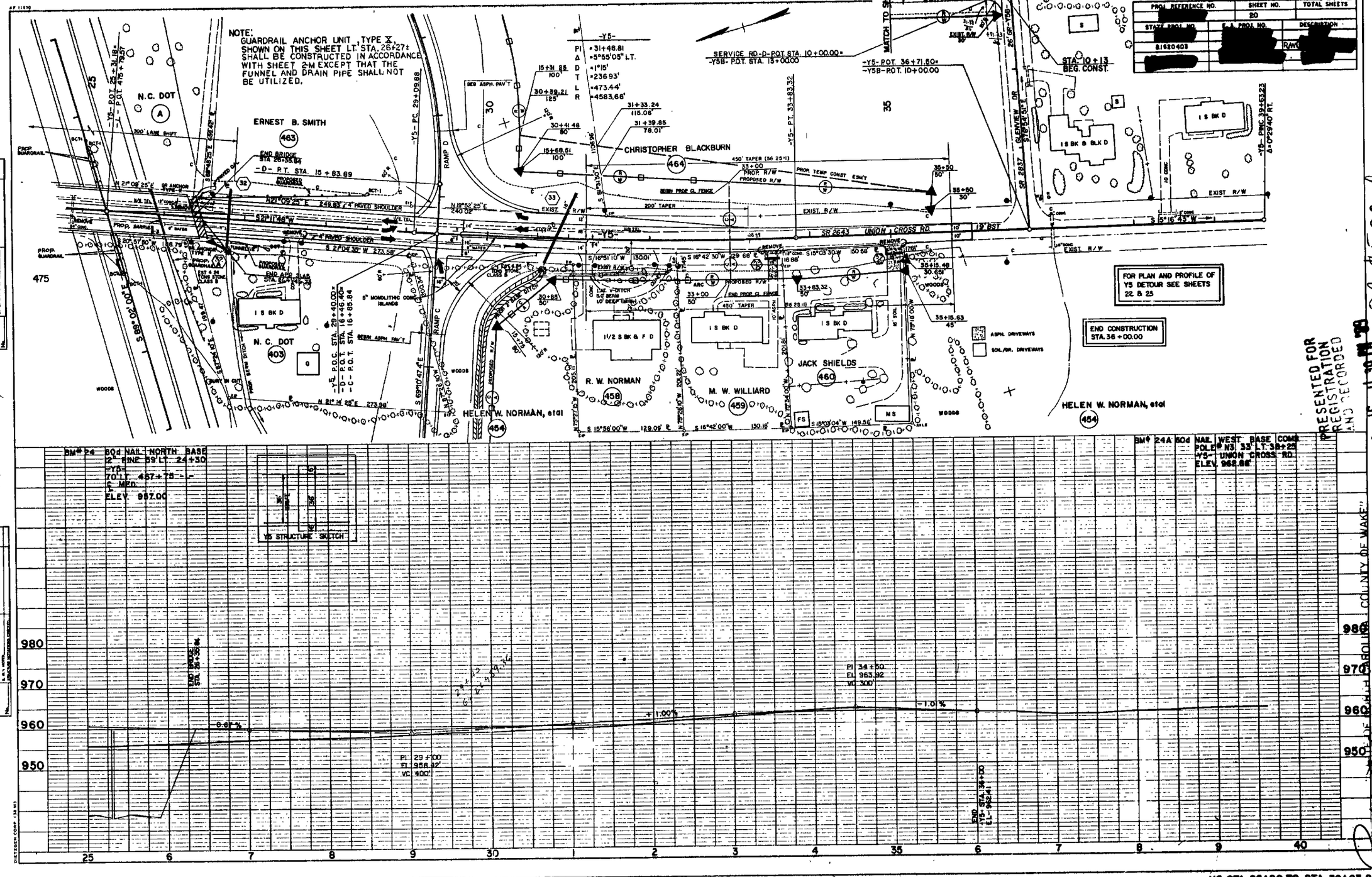
NOTE:
GUARDRAIL ANCHOR UNIT, TYPE X, SHOWN ON THIS SHEET LT. STA. 26+27± SHALL BE CONSTRUCTED IN ACCORDANCE WITH SHEET 2-M EXCEPT THAT THE FUNNEL AND DRAIN PIPE SHALL NOT BE UTILIZED.
PROJ. REFERENCE NO.
SHEET NO. 20
TOTAL SHEETS
STATE PROJ. NO. 8.1680403
F.A. PROJ. NO.
DESCRIPTION R/W
MATCH TO SHEET NO.
N 15°16'43" E SERVICE RD -D-
SERVICE RD -D- POT. STA. 10+00.00
-Y5B- POT. STA. 15+00.00
-Y5- POT. 36+71.50
-Y5B- POT. 10+00.00
STA. 10+13 BEG. CONST.
-Y5- PI = 31+46.81
Δ = 5°55'05" LT.
D = 1°15'
T = 236.93'
L = 473.44'
R = 4583.66'
-Y5- PC. 29+09.88
-Y5- PT. 33+83.32
-Y5B- PINC 39+63.23
Δ = 0°29'40" RT.
N.C. DOT
ERNEST B. SMITH
463
END BRIDGE STA. 26+35.84
-D- P.T. STA. 15 + 83.69
CHRISTOPHER BLACKBURN
464
450' TAPER (36 25 11)
PROP. R/W
PROPOSED R/W
PROP. TEMP CONST. EM'T
BEGIN PROP. CL. FENCE
200' TAPER
EXIST. R/W
SR 2637 GLENVIEW DR
SR 2643 UNION CROSS RD.
19' BST
S 5°16'43" W
N 21°08'25" E 249.83'
4' PAVED SHOULDER
S 21°08'35" W 273.58'
S 16°51'10" W
S 16°42'30" W
S 15°03'30" W
END PROP. CL. FENCE
END CONSTRUCTION STA. 36 + 00.00
FOR PLAN AND PROFILE OF Y5 DETOUR SEE SHEETS 22 & 25
ASPH. DRIVEWAYS
SOIL/GR. DRIVEWAYS
I S BK D
I S BK & BLK D
1 1/2 S BK & F D
N. C. DOT
403
RAMP C
RAMP D
R. W. NORMAN
458
M. W. WILLIARD
459
JACK SHIELDS
460
HELEN W. NORMAN, etal
454
WOODS
475
BM# 24 60d NAIL NORTH BASE 12" PINE 59' LT. 24+30 -Y5- 70' LT. 467+75 ℄ MED. ELEV. 957.00
BM# 24A 60d NAIL WEST BASE COMB POLE # N3 33' LT. 38+25 -Y5- UNION CROSS RD. ELEV. 962.86'
Y5 STRUCTURE SKETCH
END BRIDGE STA. 26+30.84
PI 29+00 EL 958.92' VC 400'
PI 34+50 EL 963.92 VC 300'
END -Y5- STA. 38+00 EL. 962.41
0.67 %
+1.00 %
-1.0 %
980
970
960
950
25
6
7
8
9
30
2
3
4
35
40
Y5 STA. 25+00 TO STA. 39+63.2
PRESENTED FOR REGISTRATION AND RECORDED
REGISTER OF DEEDS
WAKE COUNTY, N.C.
B. $.00 gd.
DEPARTMENT OF TRANSPORTATION
Custodian of Minutes of Board of Transportation
STATE OF NORTH CAROLINA COUNTY OF WAKE
do hereby certify that this is a true and correct copy of the final plans for Project 8.1680403, identified as Plan Sheet 20 of the 9 to the minutes on file in my office of the Board of Transportation meeting. IN TESTIMONY WHEREOF, I have hereunto set my hand this the 12 day of SEPTEMBER, 19 89
EEV 5/17/85 PARCEL 454

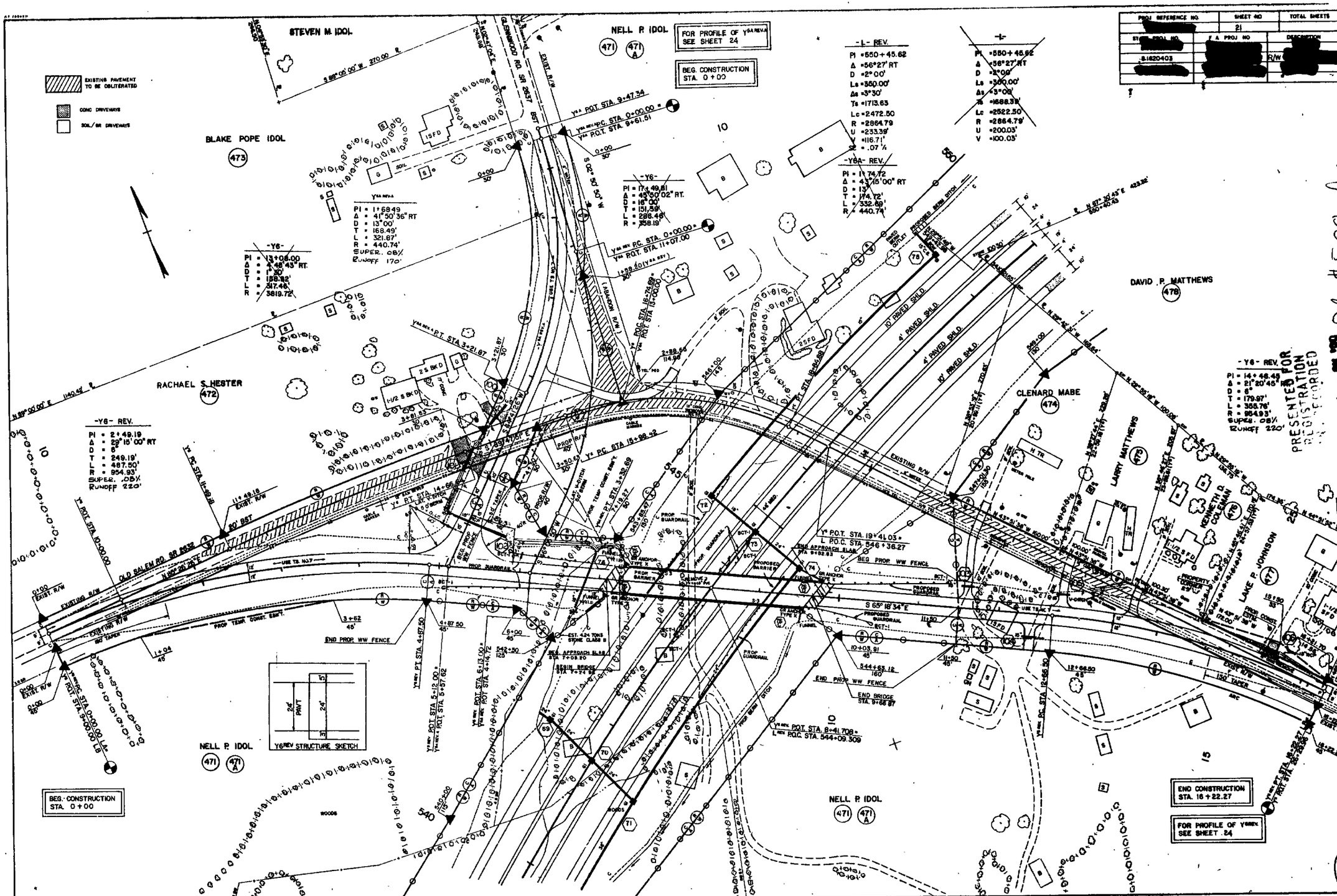
STEVEN M. IDOL
NELL P. IDOL
BLAKE POPE IDOL
RACHAEL S. HESTER
DAVID R. MATTHEWS
CLENARD MABE
LARRY MATTHEWS
KENNETH D. COLEMAN
LAKE P. JOHNSON
FOR PROFILE OF Y6A REV.A SEE SHEET 24
BEG. CONSTRUCTION STA. 0 + 00
END CONSTRUCTION STA. 16 + 22.27
EXISTING PAVEMENT TO BE OBLITERATED
CONC DRIVEWAYS
SOIL/GR DRIVEWAYS
-L- REV.
PI = 550 + 45.62
Δ = 56°27' RT
D = 2° 00'
Le = 350.00'
Δs = 3° 30'
Ts = 1713.63
Lc = 2472.50
R = 2864.79
U = 233.39'
V = 116.71'
Δ2 = .07 ¼
-Y6A- REV.
PI = 11 74.72
Δ = 43°15'00" RT
D = 13°
T = 174.72'
L = 332.69'
R = 440.74'
-Y6- REV.
PI = 2 + 49.19
Δ = 29°15'00" RT
D = 6°
T = 249.19'
L = 487.50'
R = 954.93
SUPER. .08%
RUNOFF 220'
-Y6- REV.
PI = 14 + 48.45
Δ = 21°20'45" RT
D = 6°
T = 179.97'
L = 355.76'
R = 954.93'
SUPER. .08%
RUNOFF 220'
Y6 REV STRUCTURE SKETCH
24' PAV'T
24'
30'
OLD SALEM RD. SR 2532
GLENWOOD RD. SR 2537
PROP. TEMP. CONST. EASM'T.
EXISTING R/W
END PROP. WW FENCE
BEG. PROP. WW FENCE
END BRIDGE STA. 9+66.87
BEGIN BRIDGE STA. 7+74.88
BEG. APPROACH SLAB STA. 7+09.80
END APPROACH SLAB STA. 9+92.83
PROP. GUARDRAIL
PROPOSED BARRIER
PROPOSED GUARDRAIL
S 65° 18' 34" E
S 62° 50' 50" W
N 59° 00' 00" E 1140.42'
S 89° 00' 00" W 270.00'
N 87° 30' 43" E 423.38'
N 87° 42' 34" W 100.00'
S 87° 41' 26" W
S 89° 47' 00" E
N 43° 51' 38" W 150.00'
N 43° 51' 38" W 150.00'
N 43° 51' 38" W 150.00'

428

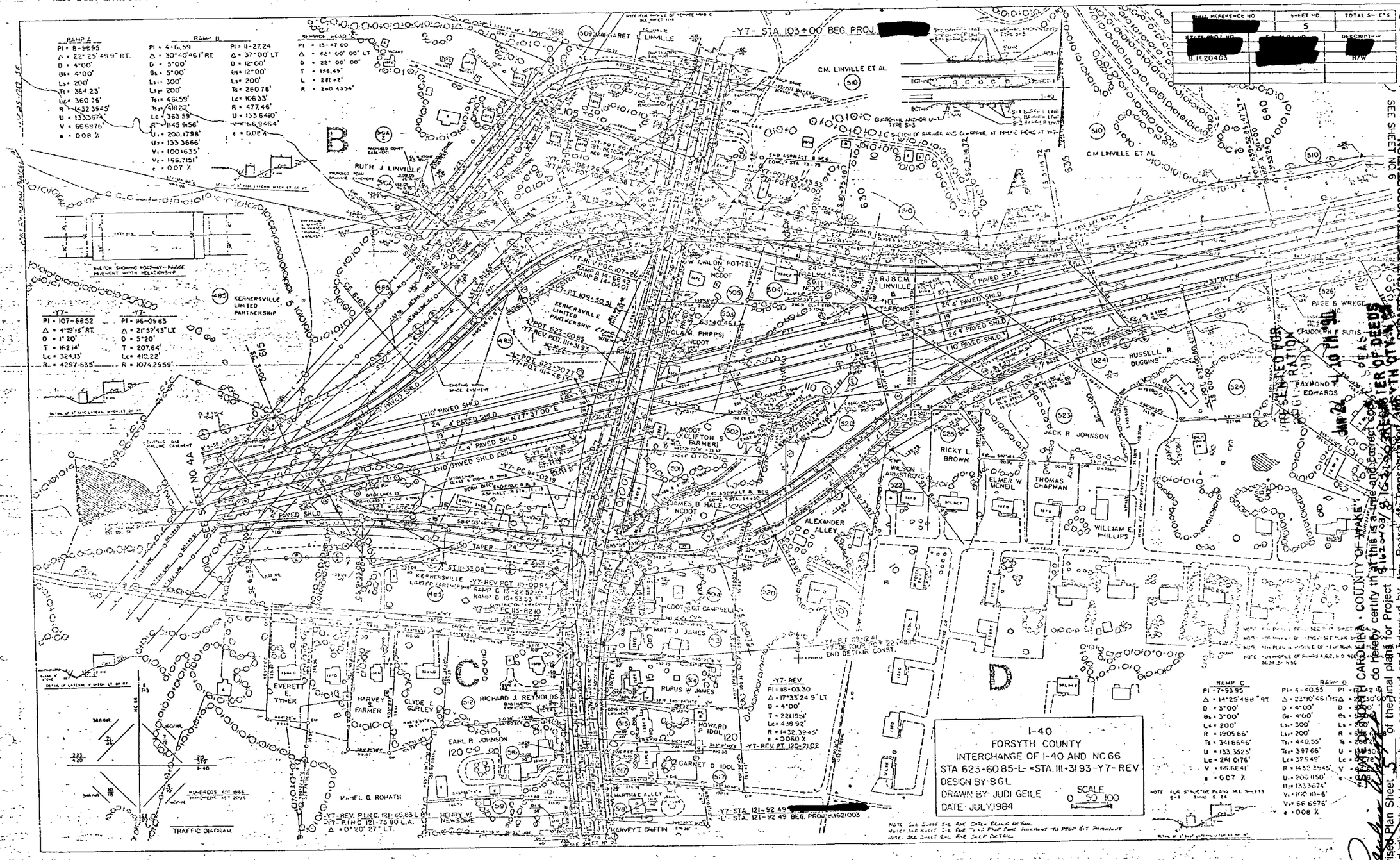

BRIDGE REFERENCE NO.	SHEET NO.	TOTAL SHEETS
[redacted]	5	
STATE PROJ. NO.	[redacted]	DESCRIPTION
B-1620403	[redacted]	R/W

STATE OF NORTH CAROLINA · COUNTY OF WAKE

I, Barbara Wright, do hereby certify that this is a true and correct copy of revised plan Sheet 5 of the original plans for Project B-1620403/B-1621003 revised plan sheet having been approved and adopted by the Board of Transportation and identified as Addendum 6 to the minutes on file in my office of the Board of Transportation, 1989.

WHEREOF, I have hereunto set my hand this the 8 day of DECEMBER, 1989.

Barbara Wright
Custodian of Minutes of Board of Transportation

IN TESTIMONY

DECEMBER, 1989

PRESENTED FOR REGISTRATION

DEC 21 1989

REGISTER OF DEEDS
FORSYTH COUNTY, N.C.

DEPARTMENT OF TRANSPORTATION

429

FROM REFERENCE NO.	SHEET NO.	TOTAL SHEETS
[redacted]	5	
STATE PROJ. NO	F.A. PROJ. NO.	DESCRIPTION
B 1620402	[redacted]	R/W
[redacted]		[redacted]

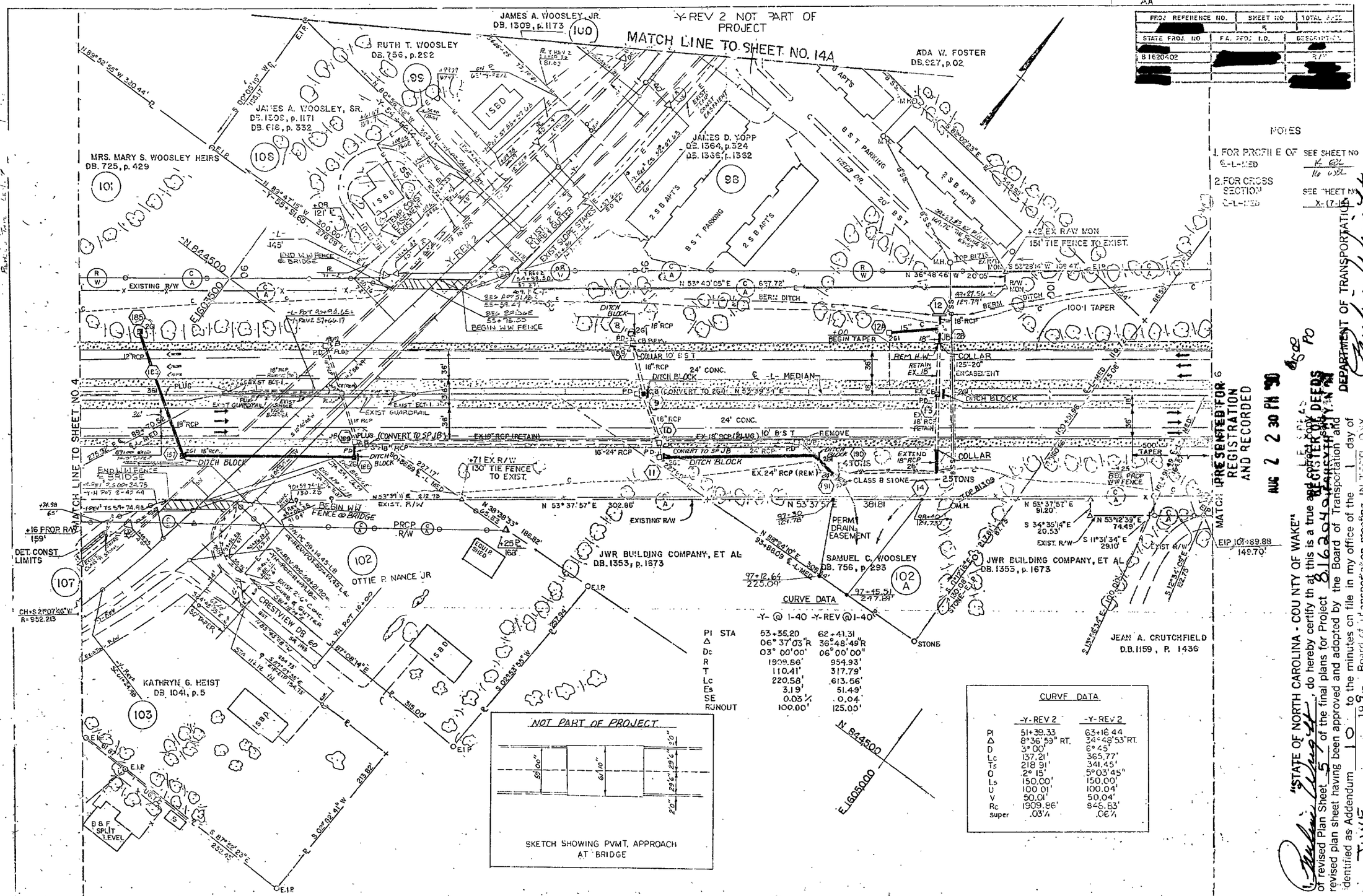

NOTES

1. FOR PROFILE OF G-L-MED SEE SHEET NO. 14 & 16
2. FOR CROSS SECTION G-L-MED SEE SHEET NO. X-17-18

CURVE DATA

-Y- @ 1-40 -Y-REV @ 1-40

PI STA	53+35.20	62+41.31
Δ	06° 37' 03" R	36° 48' 49" R
Dc	03° 00' 00"	06° 00' 00"
R	1909.86'	954.93'
T	110.41'	317.79'
Lc	220.58'	613.56'
Es	3.19'	51.49'
SE	0.03 ft	0.04
RUNOUT	100.00'	125.00'

CURVE DATA

	-Y-REV 2	-Y-REV 2
PI	51+39.33	63+16.44
Δ	8°36'59" RT.	34°49'53" RT.
D	3° 00'	6° 45'
Lc	137.21'	365.77'
Ts	218.91'	341.45'
O	2° 15'	5°03'45"
Ls	150.00'	150.00'
U	100.01'	100.04'
V	50.01'	50.04'
Rc	1909.86'	845.63'
super	.03 ft	.06 ft

"STATE OF NORTH CAROLINA - COUNTY OF WAKE"

I, [signature], do hereby certify that this is a true and correct copy of revised Plan Sheet 5 of the final plans for Project B-1620402 as approved and adopted by the Board of Transportation and revised plan sheet having been approved and adopted by the Board of Transportation as Addendum 10 to the minutes on file in my office of the 1 day of JUNE, 1990, Board of Transportation meeting, IN TESTIMONY WHEREOF, I have hereunto set my hand this the 11 day of JUNE, 1990.

PRESENTED FOR REGISTRATION AND RECORDED

AUG 2 2 30 PM '90

$5.00 PD

REGISTER OF DEEDS WAKE COUNTY, N.C.

DEPARTMENT OF TRANSPORTATION

Secretary of Transportation

Secretary of Board of Transportation

U-2011B LINE -Y7-(FAIRLAWN DR. CONN.) & -Y12- (REYNOLDA RD.)

430

PROJ REFERENCE NO	SHEET NO	TOTAL SHEETS
[redacted]	11	

STATE PROJ NO	F A PROJ NO	DESCRIPTION

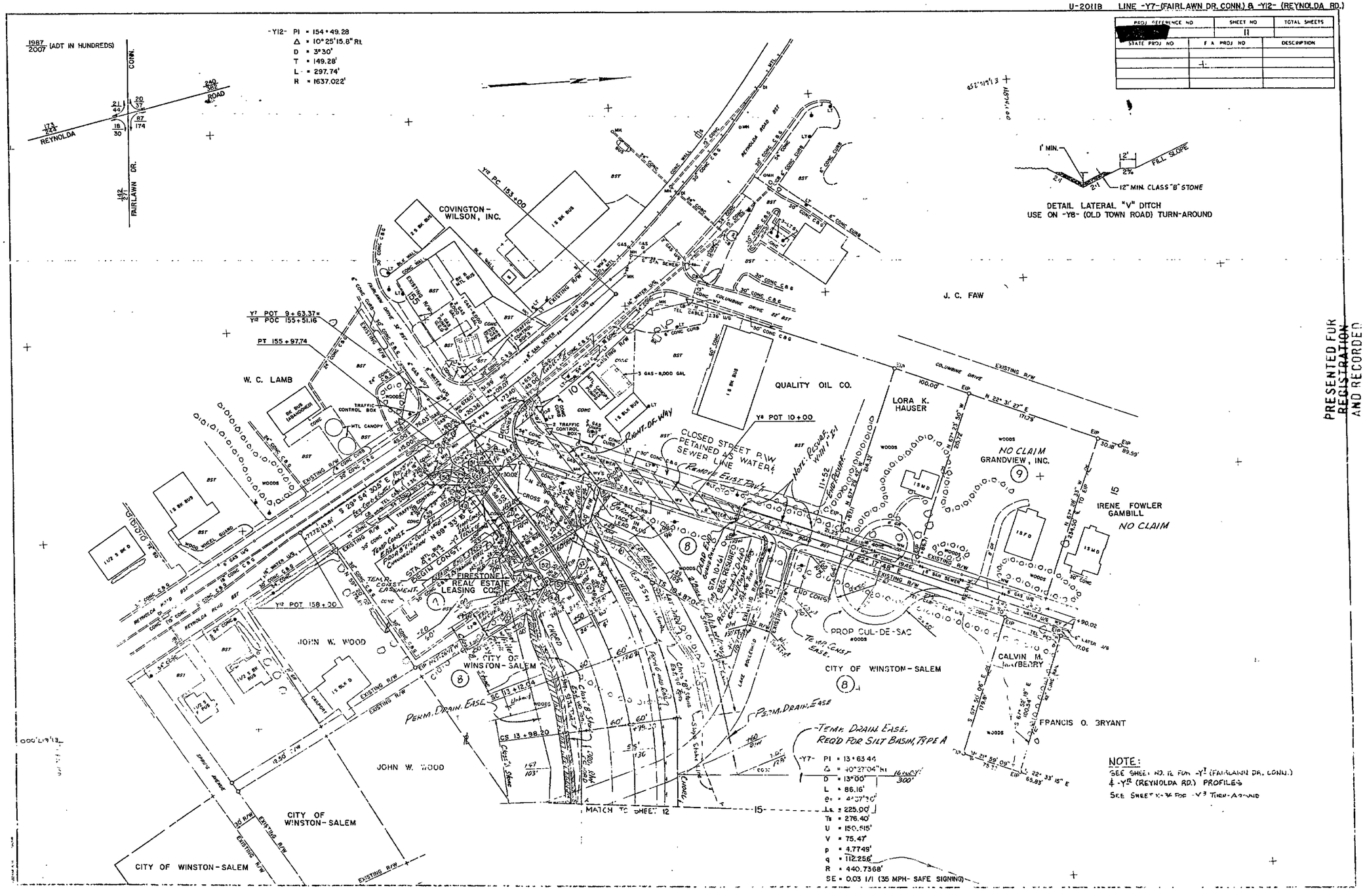

PRESENTED FOR REGISTRATION AND RECORDED

AUG 2 2 30 PM '90

REGISTER OF DEEDS

"STATE OF NORTH CAROLINA - COUNTY OF WAKE"

I, [illegible], do hereby certify that this is a true and correct copy of the final plans for Project 8.2602603, said revised Plan Sheet 11 of the revised plan sheet having been approved and adopted by the Board of Transportation and identified as Addendum 17 to the minutes on file in my office of the 4 day of MAY, 1990 Board of Transportation meeting. IN TESTIMONY WHEREOF I have hereunto set my hand this the 14 day of MAY, 1990

[illegible]
Custodian of Minutes of Board of Transportation

431

PROJ. REFERENCE NO.	SHEET NO.	TOTAL SHEETS
	4	
	F. A. PROJ. NO.	DESCRIPTION
8.1620403	[redacted]	R/W

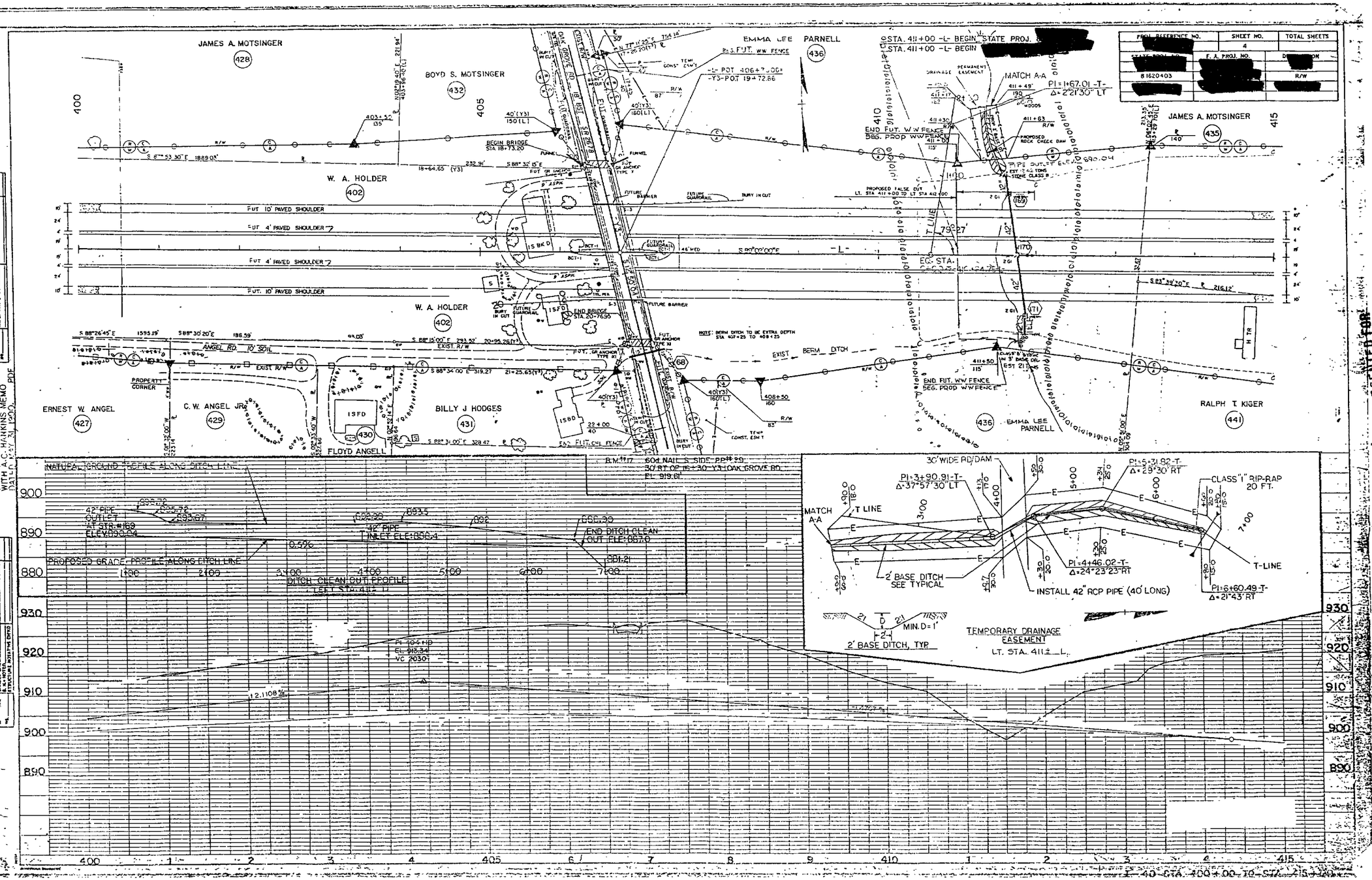

"STATE OF NORTH CAROLINA - COUNTY OF WAKE"

I, Beulah Wright, do hereby certify th at this is a true and correct copy of revised Plan Sheet 4 of the final plans for Project 8.1620403, said revised plan sheet having been approved and adopted by the Board of Transportation and identified as Addendum 3 to the minutes on file in my office of the DEPARTMENT OF TRANSPORTATION, RALEIGH, N.C.

WHEREOF, I have hereunto set my hand this the 13 day of AUGUST, 1990.

Beulah Wright
Custodian of Minutes of Board of Transportation

PRESENTED FOR REGISTRATION AND RECORDED
AUG 15 12 28 PM '90
BEULAH WRIGHT
REGISTER OF DEEDS
WAKE COUNTY, N.C.

Fee $5.00 pd.

PROJ. REFERENCE NO.	SHEET NO.	TOTAL SHTS.
	12	
STATE [redacted]	F. A. PROJ. NO.	DESCRIPTION
8.1620403	[redacted]	R/W [redacted]

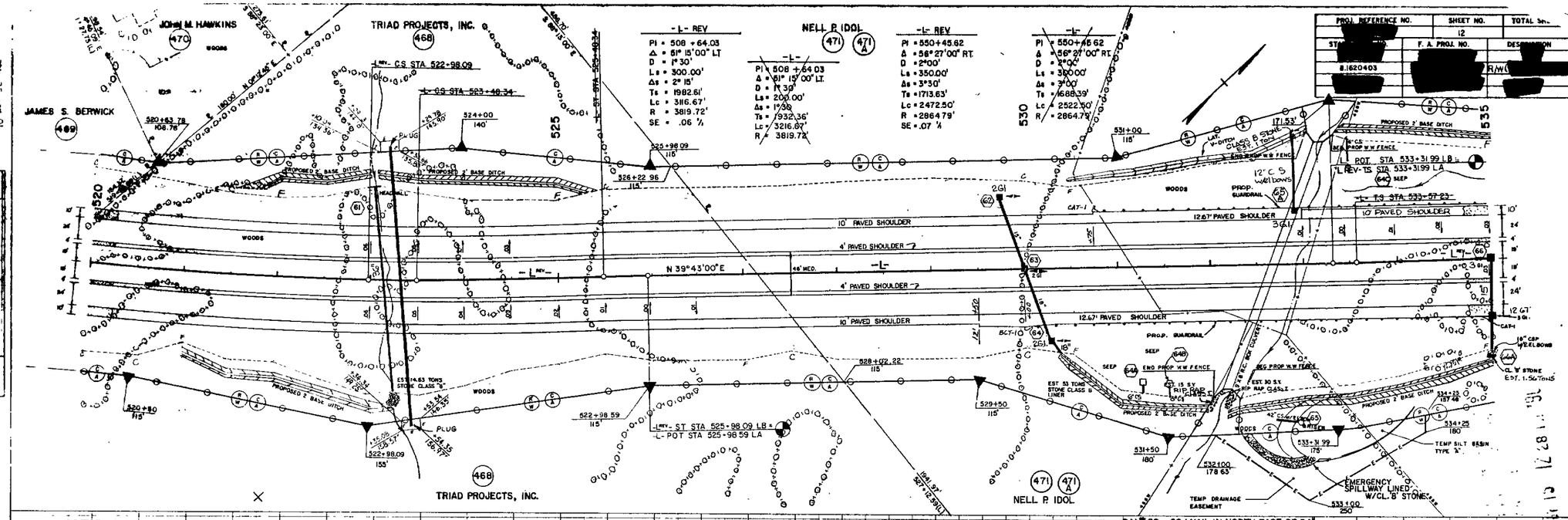

DEPARTMENT OF TRANSPORTATION
Custodian of Minutes of Board of Transportation

STATE OF NORTH CAROLINA
COUNTY OF WAKE

I, Paulette Wright, do hereby certify that this is a true and correct copy of the final plans for Project 8.1620403, said revised plan sheet having been approved and adopted by the Board of Transportation and identified as Addendum 18 to the minutes on file in my office of the 6 day of July, 1990. Board of Transportation meeting. IN TESTIMONY WHEREOF, I have hereunto set my hand this the 16 day of July 1990.