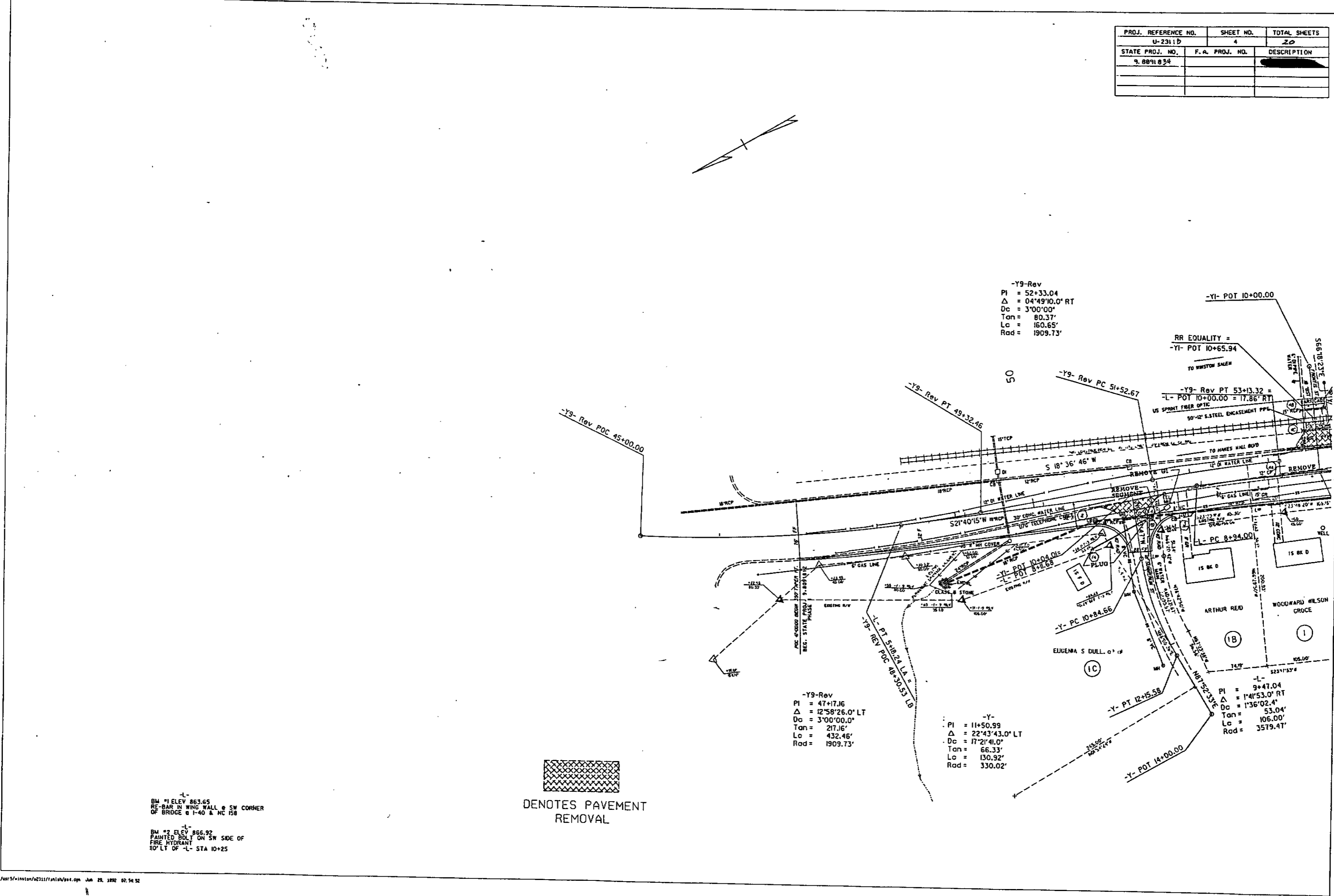



PROJ. REFERENCE NO.	SHEET NO.	TOTAL SHEETS
U-2311D	4	20
STATE PROJ. NO.	F. A. PROJ. NO.	DESCRIPTION
9. 8891 834		



BM #1 ELEV 863.65
RE-BAR IN WING WALL @ SW CORNER
OF BRIDGE @ I-40 & NC 158

BM #2 ELEV 866.92
PAINTED BOLT ON SW SIDE OF
FIRE HYDRANT
10' LT OF -L- STA 10+25

 DENOTES PAVEMENT REMOVAL

475

PRESENTED FOR
REGISTRATION
AND RECORDED

DEPARTMENT OF TRANSPORTATION
DEC - 1 1991

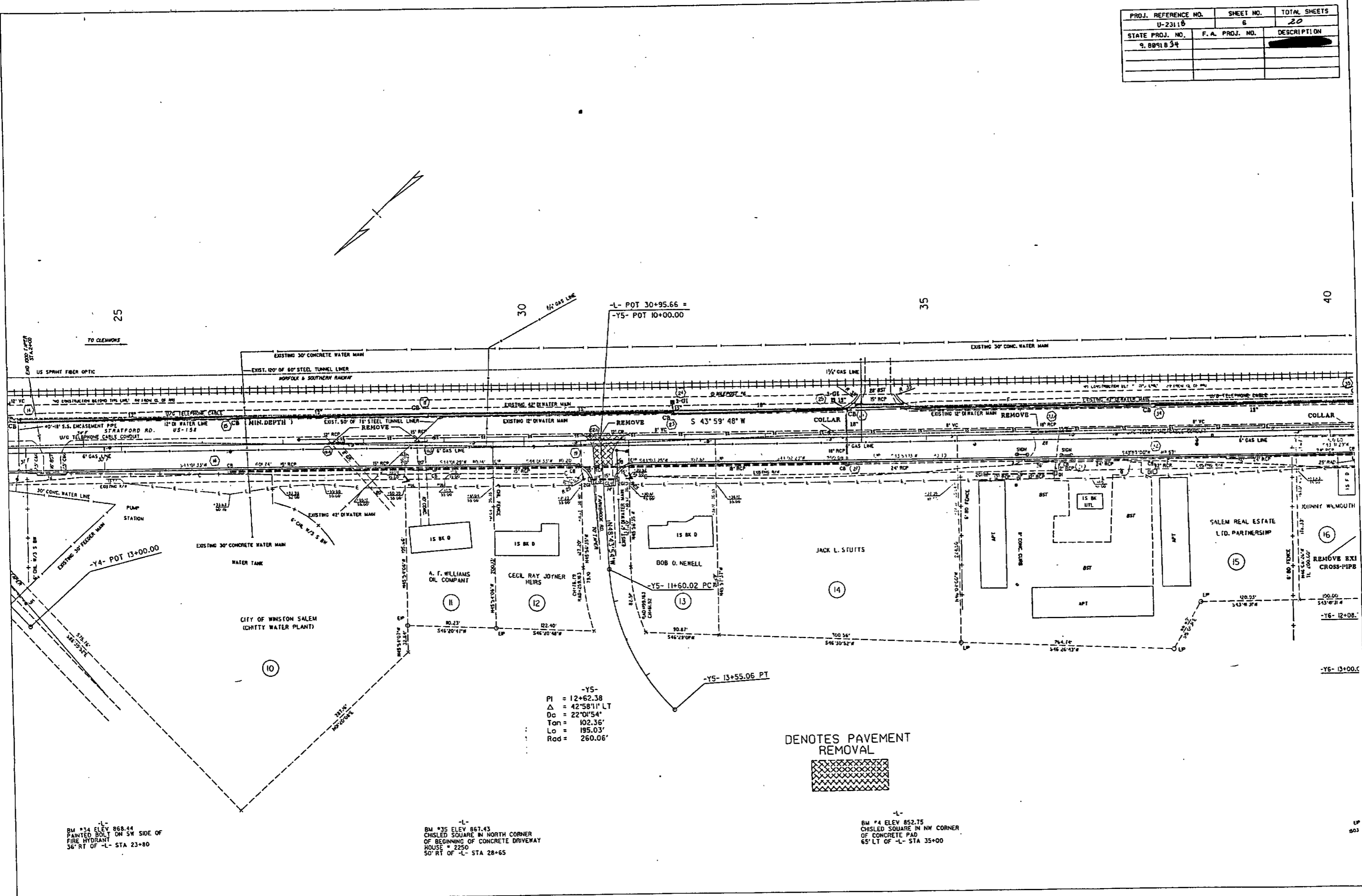
Custodian of Minutes of Board of Transportation

L.E. SPEAS
REGISTER OF DEEDS \$5.00 per page
FORSYTH CO. N.C.

"STATE OF NORTH CAROLINA - COUNTY OF WAKE"
I, *Charles H. Wiggins*, do hereby certify that this is a true and correct copy
of Plan Sheet *475* of the final plans for Project *1-891834* identified as *2*
Addendum *13* to the plans on file in my office of the *12* day of *October*
19 *91* Board of Transportation meeting. IN TESTIMONY WHEREOF, I have hereunto set
my hand this the *12* day of *October*, 19 *91*

PROJ. REFERENCE NO.	SHEET NO.	TOTAL SHEETS
U-23110	6	20
STATE PROJ. NO.	F. A. PROJ. NO.	DESCRIPTION
9.8091834		

477




PRESENTED FOR
 REGISTRATION
 AND RECORD
 DEPARTMENT OF TRANSPORTATION
Franklin King Jr

"STATE OF NORTH CAROLINA - COUNTY OF WAKE"
 I, *Franklin King Jr*, do hereby certify that this is a true and correct copy
 of the final plans for Project *9.8091834*, identified as
 Addendum *13* to the minutes on file in my office of the
 Board of Transportation meeting on *October 22* day of *October*
 19 *97*. IN TESTIMONY WHEREOF, I have hereunto set
 my hand this the *12* day of *October*, 19 *97*.

L.E. SPEAS \$5,000
 REGISTER OF DEEDS
 FORSYTH CO., N.C. *Dring Jones*

-YS-
 PI = 12+62.38
 Δ = 42°58'11" LT
 Da = 22°01'54"
 Tan = 102.36'
 La = 195.03'
 Rad = 260.06'

DENOTES PAVEMENT
 REMOVAL


BM #34 ELEV 868.44
 PAINTED BOLT ON SW SIDE OF
 FIRE HYDRANT
 36' RT OF -L- STA 23+80

-L-
 BM #35 ELEV 867.43
 CHISLED SQUARE IN NORTH CORNER
 OF BEGINNING OF CONCRETE DRIVEWAY
 HOUSE # 2250
 50' RT OF -L- STA 28+65

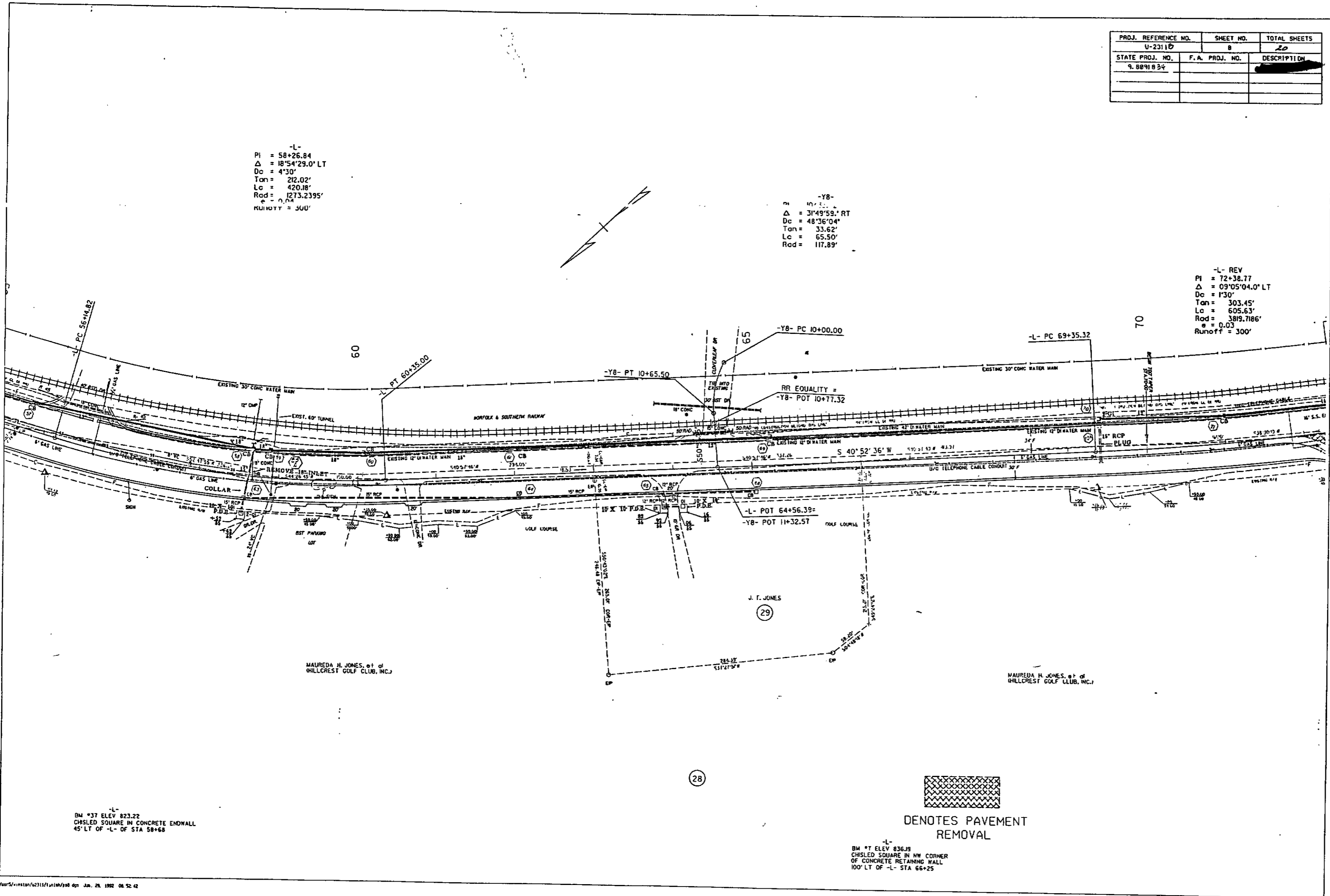
-L-
 BM #4 ELEV 852.75
 CHISLED SQUARE IN NW CORNER
 OF CONCRETE PAD
 65' LT OF -L- STA 35+00

PROJ. REFERENCE NO.	SHEET NO.	TOTAL SHEETS
U-23110	8	20
STATE PROJ. NO.	F. A. PROJ. NO.	DESCRIPTION
9.8891834		

-L-
 PI = 58+26.84
 Δ = 18°54'29.0" LT
 Dc = 4'30"
 Tan = 212.02'
 Lc = 420.18'
 Rad = 1273.2395'
 e = 0.04
 RUNOFF = 300'

-Y8-
 PI = 10+00.00
 Δ = 31°49'59.7" RT
 Dc = 48'36.04"
 Tan = 33.62'
 Lc = 65.50'
 Rad = 117.89'

-L- REV
 PI = 72+38.77
 Δ = 09°05'04.0" LT
 Dc = 1'30"
 Tan = 303.45'
 Lc = 605.63'
 Rad = 3819.7186'
 e = 0.03
 Runoff = 300'



-L-
 BM #37 ELEV 823.22
 CHSLED SQUARE IN CONCRETE ENDWALL
 45' LT OF -L- OF STA 58+68

-L-
 BM #7 ELEV 836.19
 CHSLED SQUARE IN NW CORNER
 OF CONCRETE RETAINING WALL
 100' LT OF -L- STA 66+25

DENOTES PAVEMENT
 REMOVAL

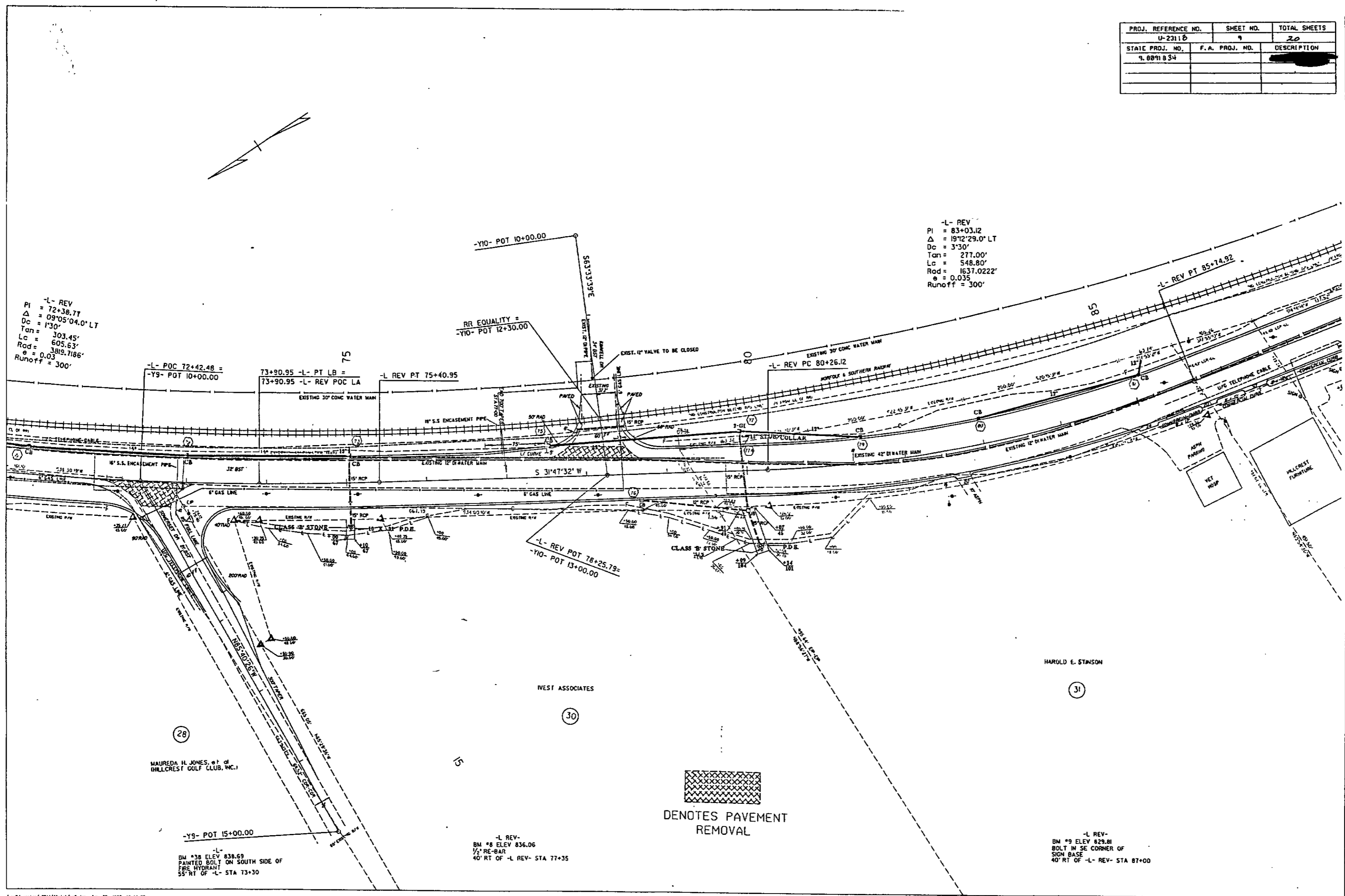
479

PRESENTED FOR
 REGISTRATION
 AND RECORDED

DEPARTMENT OF TRANSPORTATION
 '92 DEC - 1
 L. E. SPEARS
 Custodian of Minutes of Board of Transportation
 FORSYTH CO. N.C.
 45.2000
 "STATE OF NORTH CAROLINA - COUNTY OF WAKE"
 I, L. E. Spears, do hereby certify that this is a true and correct copy
 of the final plans for Project 9.8891834 identified as
to the boundaries on file in my office on the 12 day of October
 Board of Transportation meeting. IN TESTIMONY WHEREOF, I have hereunto
 my hand this the 12 day of October, 1992

PROJ. REFERENCE NO.	SHEET NO.	TOTAL SHEETS
U-2311B	9	20
STATE PROJ. NO.	F.A. PROJ. NO.	DESCRIPTION
9.0091834		

480




-L- REV
 PI = 72+38.77
 Δ = 09°05'04.0" LT
 Dc = 1'30"
 Tan = 303.45'
 Lc = 605.63'
 Rod = 389.7186'
 e = 0.03
 Runoff = 300'

-L- REV
 PI = 83+03.12
 Δ = 19°12'29.0" LT
 Dc = 3'30"
 Tan = 277.00'
 Lc = 548.80'
 Rod = 1637.0222'
 e = 0.035
 Runoff = 300'

MAUREDA H. JONES, et al
 HILLCREST GOLF CLUB, INC.
 -Y9- POT 15+00.00
 -L-
 BM #38 ELEV 838.69
 PAINTED BOLT ON SOUTH SIDE OF
 FIRE HYDRANT
 55' RT OF -L- STA 73+30

-L- REV-
 BM #8 ELEV 836.06
 1/2" RE-BAR
 40' RT OF -L- REV- STA 77+35

-L- REV-
 BM #9 ELEV 829.81
 BOLT IN SE CORNER OF
 SIGN BASE
 40' RT OF -L- REV- STA 87+00


 DENOTES PAVEMENT
 REMOVAL

PRESENTED FOR
 REGISTRATION
 AND RECORDED
 DEPARTMENT OF TRANSPORTATION
 92 DEC 1 1992
 Custodian of Minutes of Board of Transportation

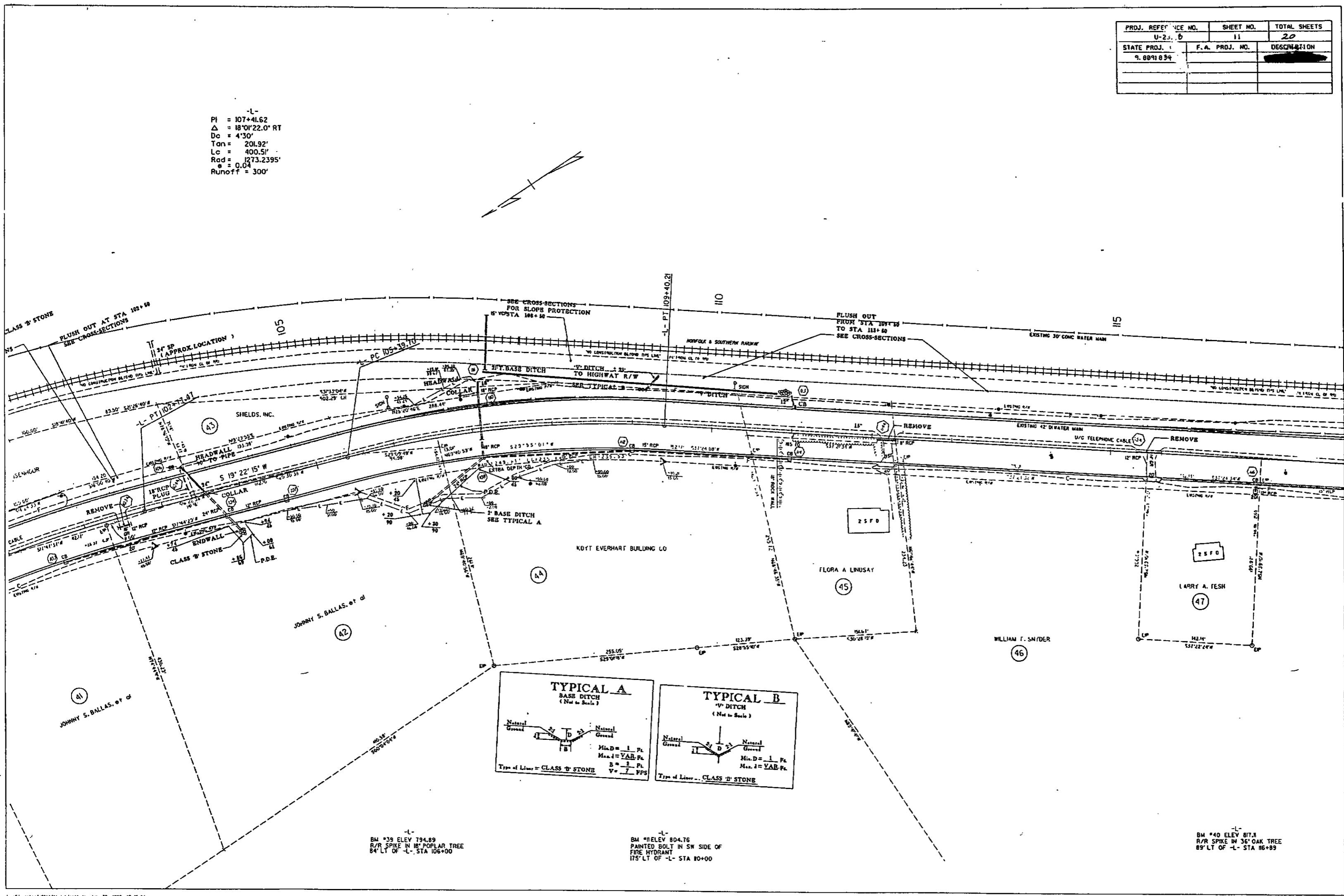
"STATE OF NORTH CAROLINA - COUNTY OF WAKE"
 I, *Pauline Alley et al*, do hereby certify that this is a true and correct copy of the original plans for Project *9.8091834* identified as *Addressum 13* to the file in my office of the *22* day of *October* 19 *92*. Board of Transportation meeting. IN TESTIMONY WHEREOF, I have hereunto set my hand this *1* day of *October* 19 *92*.

L.E. SPEAS
 REGISTER OF DEEDS
 FORSYTH CO. N.C. \$5.00 paid *Pauline Alley*

482

PROJ. REFERENCE NO.	SHEET NO.	TOTAL SHEETS
U-25, 6	11	20
STATE PROJ. NO.	F.A. PROJ. NO.	DESCRIPTION
9.0091834		

-L-
 PI = 107+41.62
 Δ = 18°01'22.0" RT
 Dc = 4'30"
 Tan = 201.92'
 Lc = 400.51'
 Rad = 1273.2395'
 e = 0.04
 Runoff = 300'



PRESENTED FOR
 REGISTRATION
 AND RECORDED

DEPARTMENT OF TRANSPORTATION
 REC-1
 Custodian of Minutes of Board of Transportation

REGISTER OF DEEDS
 FORSYTH CO. N.C.

"STATE OF NORTH CAROLINA - COUNTY OF WAKE"
 I, *Richard H. Wright*, do hereby certify that this is a true and correct copy of the full set of plans for Project *9.0091834* identified as *REC-1* to the minutes on file in my office on the *13* day of *October*, 19*94*, Board of Transportation meeting *IN TESTIMONY WHEREOF*, I have hereunto set E. SPEAS my hand this *13* day of *October*, 19*94*.

\$5 capd Dina Sinner

